

HOLES PLOTTED

TOTAL 5

NB19-001
NB91-26

NB19-002

NB83-08

NB84-10

TOPOGRAPHY

MacPass2019LiDAR_DEM1m.GRD

PROFILES

Zn_Best_ppm L COL

Pb_Best_ppm L

ROCK CODES

Lith1	PAT	LABEL	DESCRIPTION
		MDST	Mudstone
		DIAM	Diamictite
		OVER	Overburden
		CONG	Conglomerate
		FLTZ	Fault Zone
		STST	Siltstone
		SDST	Sandstone
		TUFF	Tuff
		NOCO	No Core
		MXSX	Massive sulphide
		SMSX	Semi-massive sulphide
		BMST	Black Mudstone
		CMST	Calc mudstone
		GOU	Fault gouge
		LPST	Lapilli Stone
		LPTF	Lapilli Tuff
		TFDM	Tuffaceous Diamictite
		TILL	Till
		VCDM	Volcaniclastic Diamictite

POSTED TEXT

Lith1 R

SECTION SPECS:

REF. PT. E, N 422319 m 7010405 m

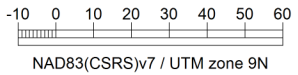
EXTENTS 626.4 m 432.5 m

SECTION TOP, BOT 1243 m 810.7 m

TOLERANCE +/- 50 m

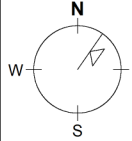
SCALE 1 : 2000

(m)



NAD83(CSRS)v7 / UTM zone 9N

AZIMUTH = 35°




Fireweed Zinc Ltd.

Macmillan Pass

Boundary Zone

Cross Section



HOLES PLOTTED

TOTAL 5

JS19-001	JS19-002	JSRC19-001
JSRC19-002	JSRC19-003	

TOPOGRAPHY

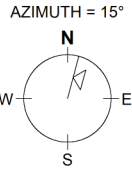
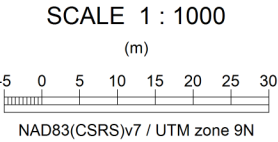
MacPass2019LiDAR_DEM1m.GRD

PROFILES	L/R	COL
Zn_Best_ppm	L	
Pb_Best_ppm	L	

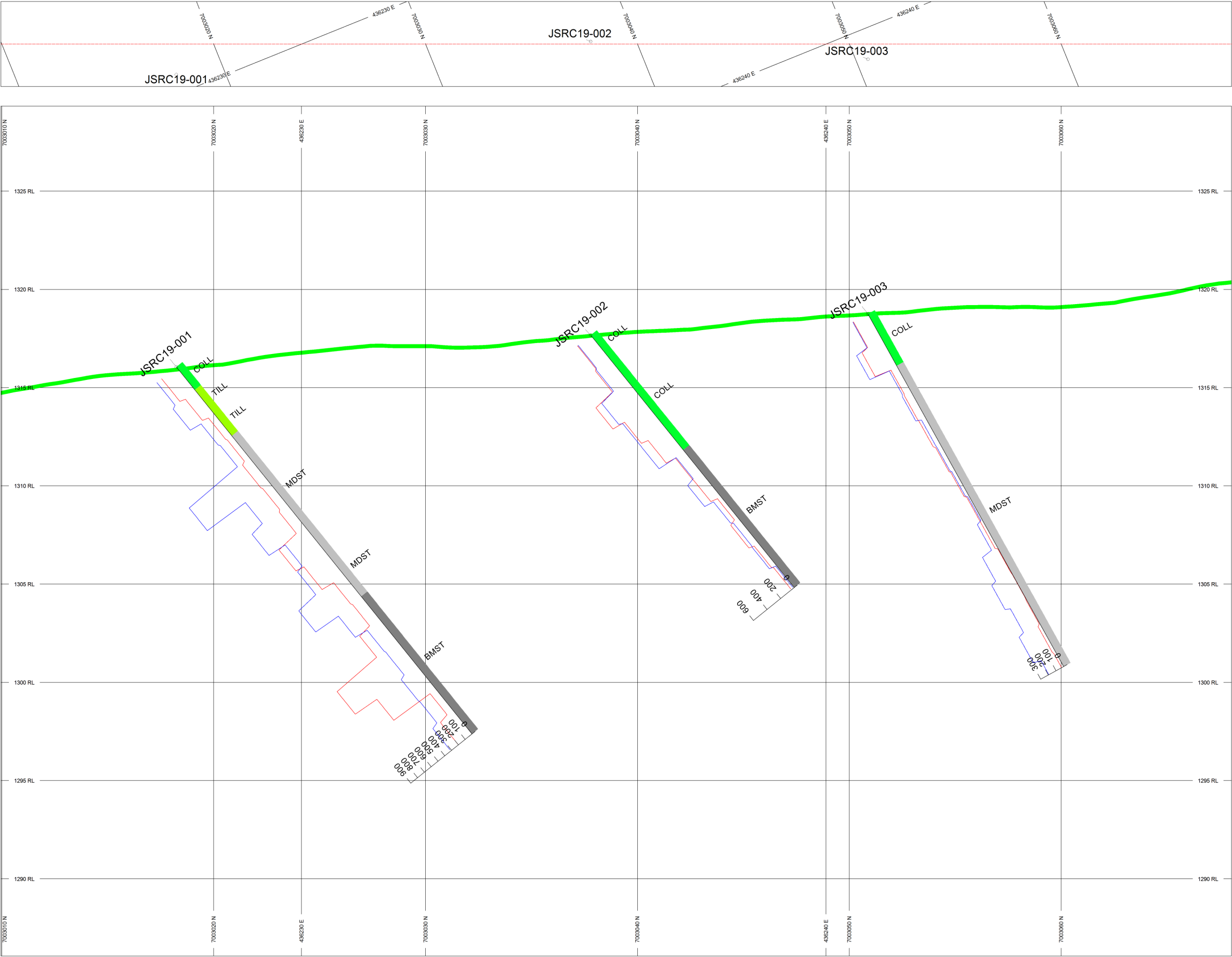
ROCK CODES	PAT	LABEL	DESCRIPTION
Lith1		MDST	Mudstone
		DIAM	Diamictite
		STST	Siltstone
		SDST	Sandstone
		NOCO	No Core
		BMST	Black Mudstone
		ANDE	Andesite
		COLL	Colluvium
		GOUG	Fault gouge
		TILL	Till

POSTED TEXT	L/R	TEXT	ITEMS
Lith1	R	-----	All

SECTION SPECS:		
REF. PT. E, N	436206 m	7003001 m
EXTENTS	313.2 m	216.3 m
SECTION TOP, BOT	1372 m	1155 m
TOLERANCE +/-	50 m	



Fireweed Zinc Ltd.
Macmillan Pass
Jason Exploration
Cross Section



HOLES PLOTTED

TOTAL 3

JSRC19-001 JSRC19-002 JSRC19-003

TOPOGRAPHY

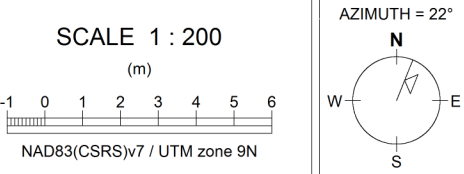
MacPass2019LiDAR_DEM1m.GRD

PROFILES	L/R	COL
Zn_Best_ppm	L	
Pb_Best_ppm	L	

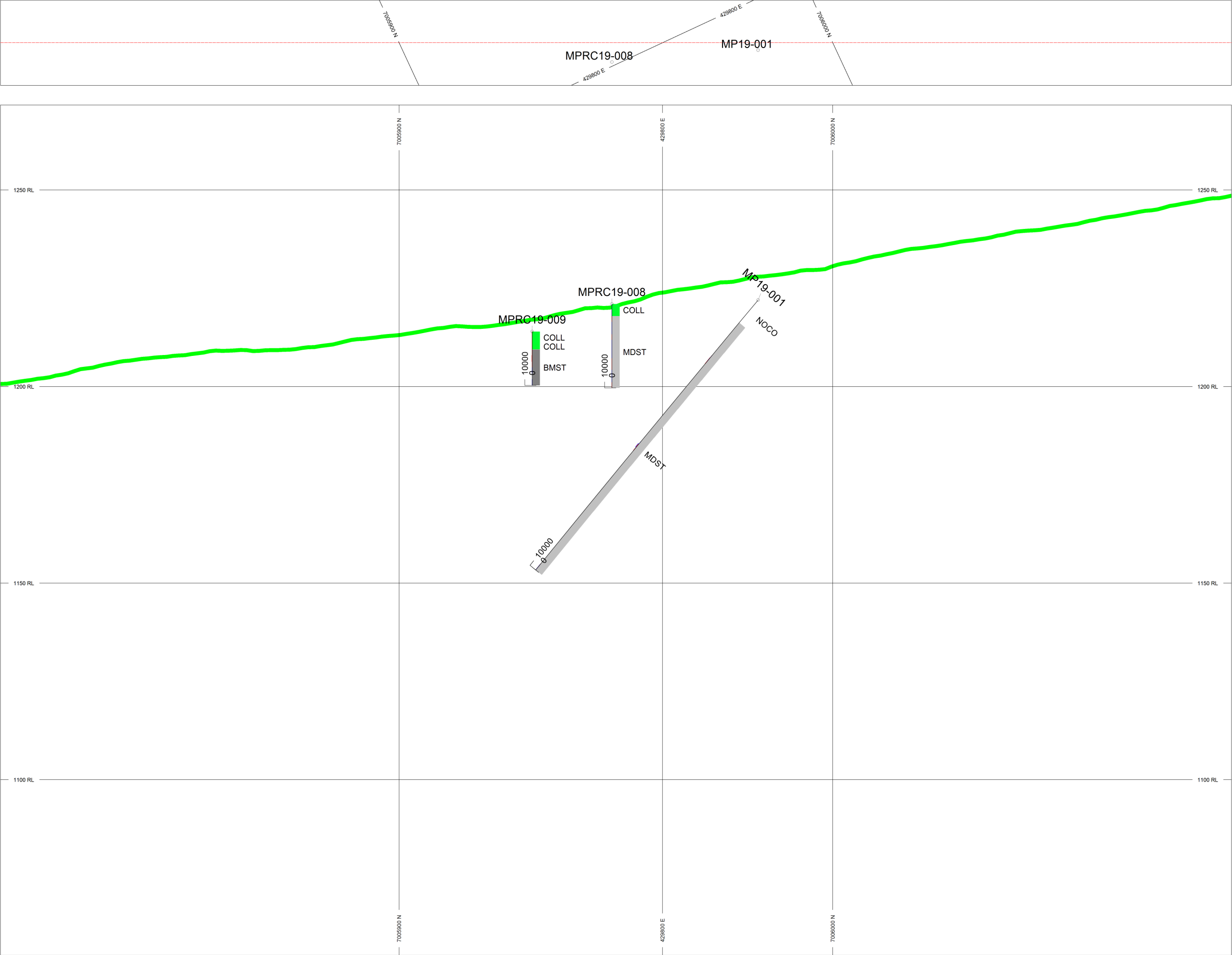
ROCK CODES	PAT	LABEL	DESCRIPTION
Lith1		MDST	Mudstone
		BMST	Black Mudstone
		COLL	Colluvium
		TILL	Till

POSTED TEXT	L/R	TEXT	ITEMS
Lith1	R	-----	All

SECTION SPECS:			
REF. PT.	E, N	436236 m	7003039 m
EXTENTS		62.64 m	43.25 m
SECTION TOP, BOT		1329 m	1286 m
TOLERANCE +/-		10 m	



Fireweed Zinc Ltd.
Macmillan Pass
Jason North Target
Cross Section



HOLES PLOTTED

TOTAL 3		
MP19-001	MPRC19-008	MPRC19-009

TOPOGRAPHY
MacPass2019LIDAR_DEM1m.GRD

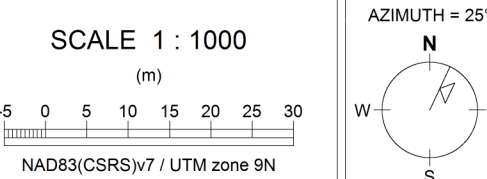
PROFILES	L/R	COL
Zn_Best_ppm	L	
Pb_Best_ppm	L	

ROCK CODES	PAT	LABEL	DESCRIPTION
Lith1		MDST	Mudstone
		NOCO	No Core
		BMST	Black Mudstone
		COLL	Colluvium

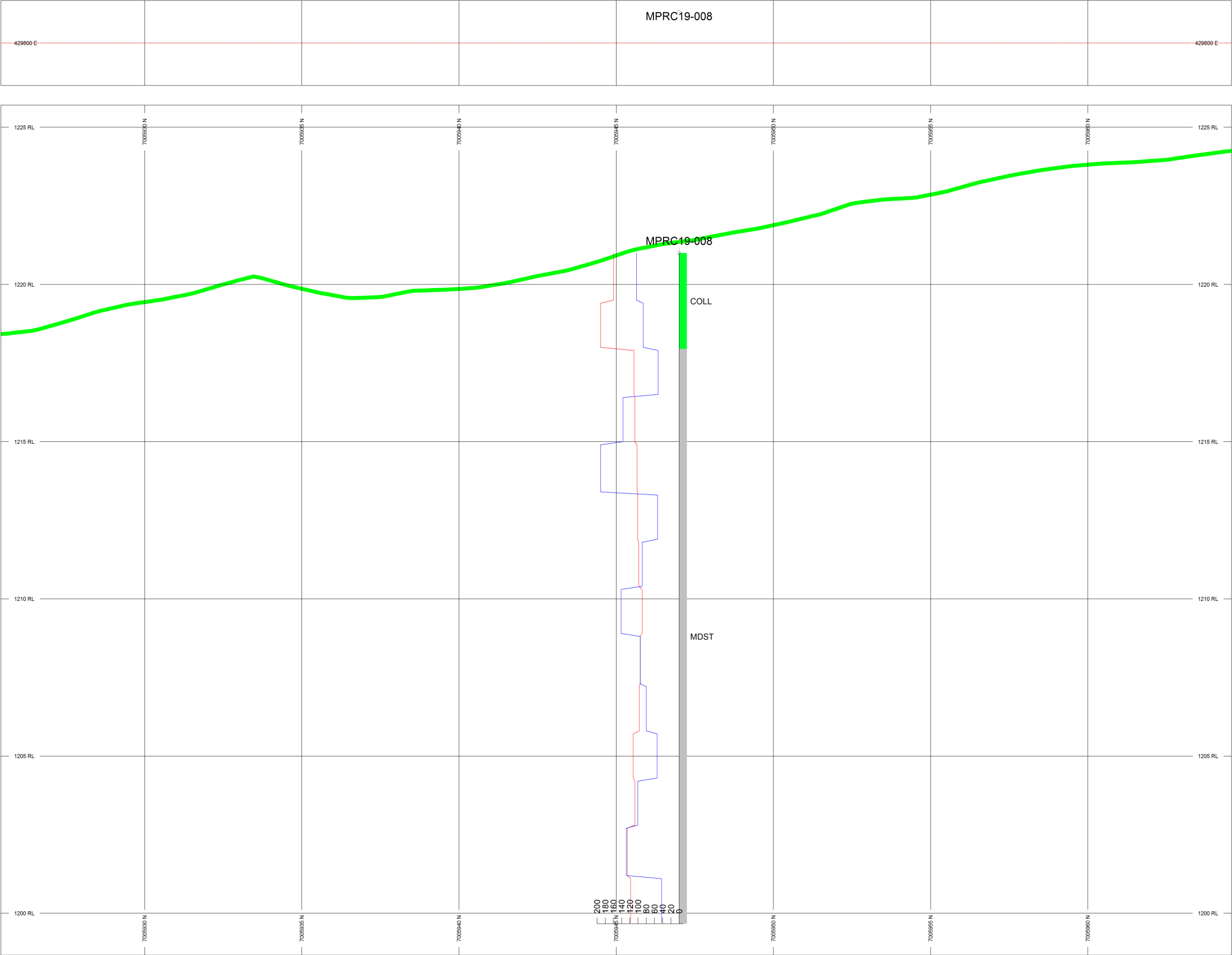
POSTED TEXT	L/R	TEXT	ITEMS
Lith1	R	-----	All

SECTION SPECS:

REF. PT.	E, N	429795 m	7005950 m
EXTENTS		313.2 m	216.3 m
SECTION TOP, BOT		1272 m	1055 m
TOLERANCE	+/-	45 m	



Fireweed Zinc Ltd.
Macmillan Pass
Target A
Cross Section



HOLES PLOTTED

TOTAL 1

MPRC19-008

TOPOGRAPHY

MacPass2019LiDAR_DEM1m.GRD

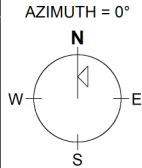
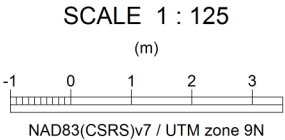
PROFILES	L/R	COL
Zn_Best_ppm	L	
Pb_Best_ppm	L	

ROCK CODES	PAT	LABEL	DESCRIPTION
Lith1		MDST	Mudstone
		COLL	Colluvium

POSTED TEXT	L/R	TEXT	ITEMS
Lith1	R	-----	All

SECTION SPECS:

REF. PT.	E, N	429800 m	7005945 m
EXTENTS		39.15 m	27.03 m
SECTION TOP, BOT		1226 m	1199 m
TOLERANCE +/-		10 m	

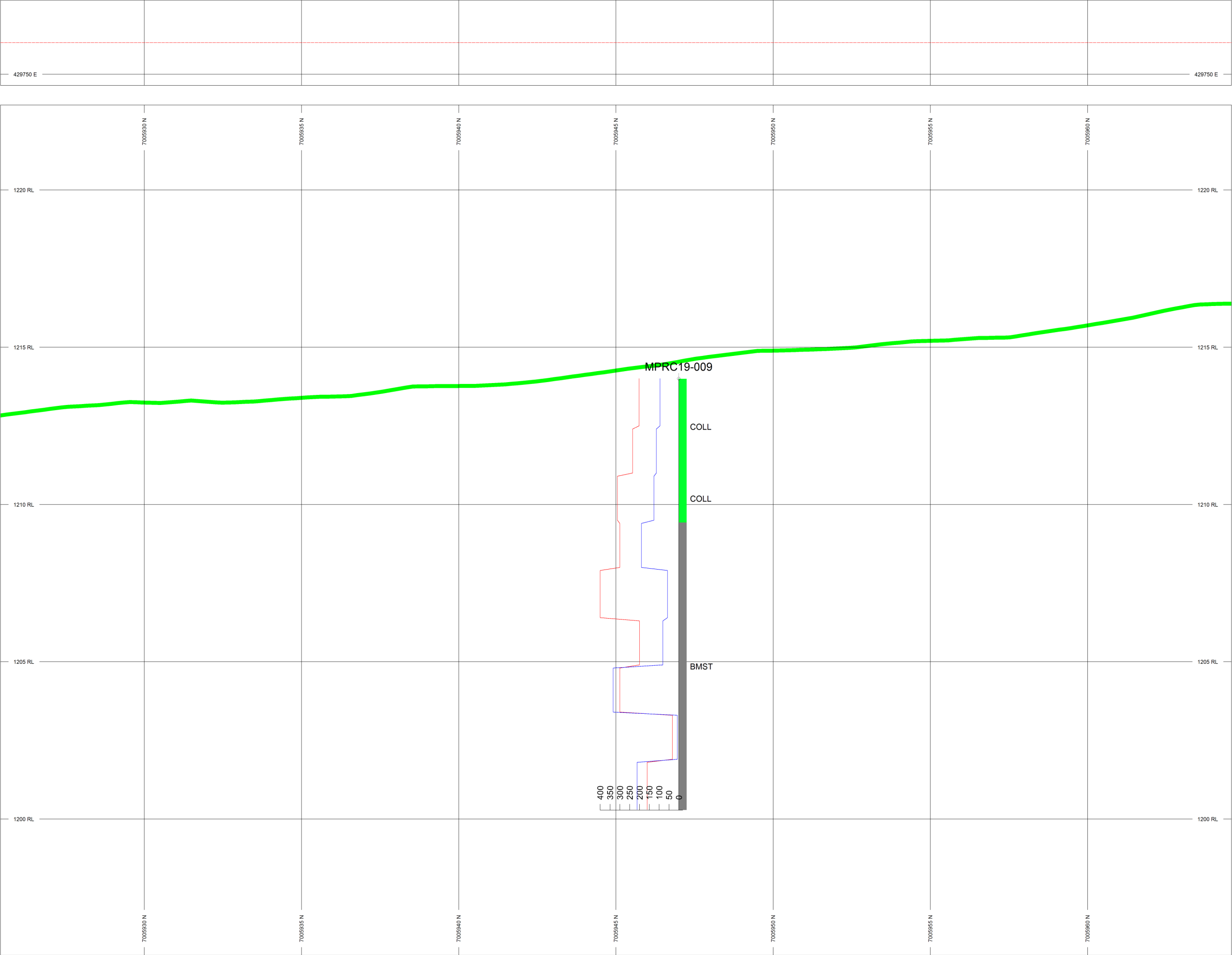


Fireweed Zinc Ltd.

Macmillan Pass

Target A

Cross Section



HOLES PLOTTED

TOTAL 1

MPRC19-009

TOPOGRAPHY

MacPass2019LiDAR_DEM1m.GRD

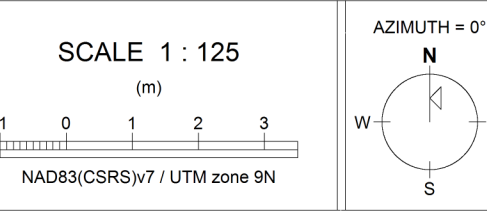
PROFILES	L/R	COL
Zn_Best_ppm	L	
Pb_Best_ppm	L	

ROCK CODES	PAT	LABEL	DESCRIPTION
Lith1		BMST	Black Mudstone
		COLL	Colluvium

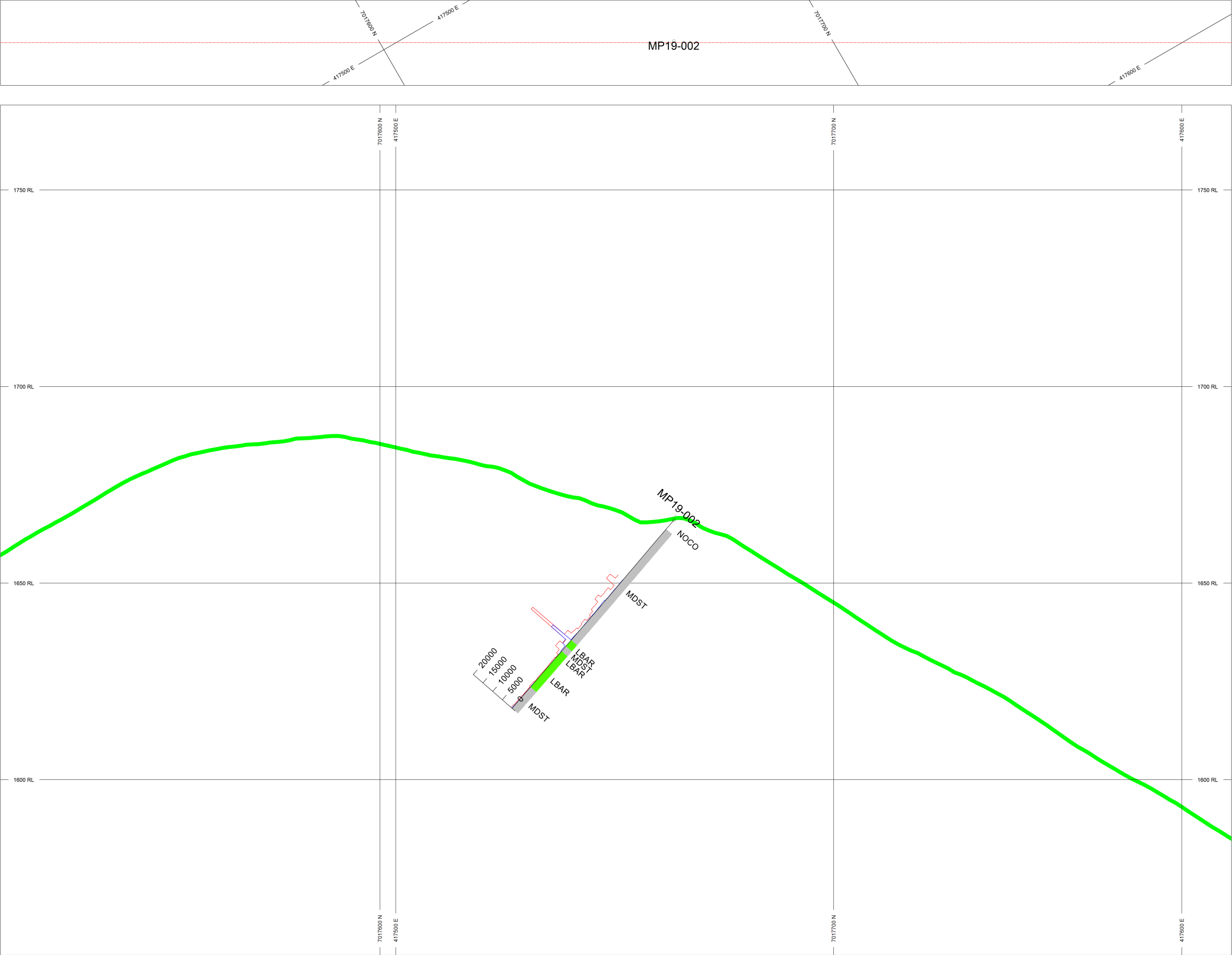
POSTED TEXT	L/R	TEXT	ITEMS
Lith1	R	-----	All

SECTION SPECS:

REF. PT.	E, N	429749 m	7005945 m
EXTENTS		39.15 m	27.03 m
SECTION TOP, BOT		1223 m	1196 m
TOLERANCE	+/-	10 m	



Fireweed Zinc Ltd.
Macmillan Pass
Target A
Cross Section



HOLES PLOTTED

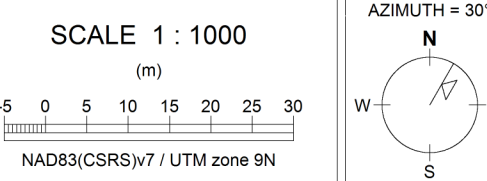
TOTAL 1

MP19-002

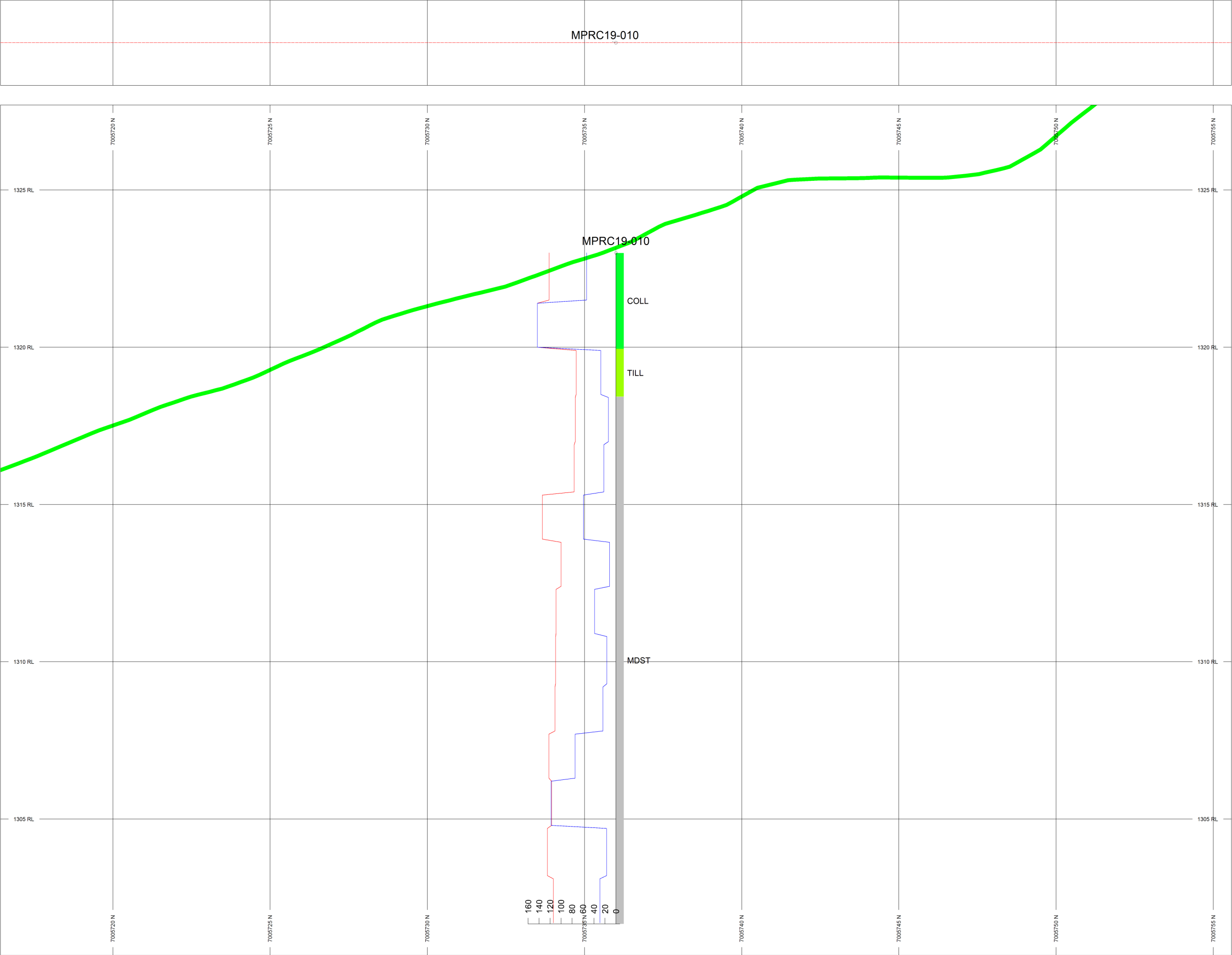
TOPOGRAPHY			
MacPass2019LiDAR_DEM1m.GRD			
PROFILES	L/R	COL	
Zn_Best_ppm	L		
Pb_Best_ppm	L		
ROCK CODES	PAT	LABEL	DESCRIPTION
Lith1		MDST	Mudstone
		NOCO	No Core
		LBAR	Laminated: barite
POSTED TEXT	L/R	TEXT	ITEMS
Lith1	R	-----	All

SECTION SPECS:

REF. PT.	E, N	417528 m	7017652 m
EXTENTS		313.2 m	216.3 m
SECTION TOP, BOT		1772 m	1555 m
TOLERANCE	+/-	25 m	



Fireweed Zinc Ltd.
Macmillan Pass
Target G
Cross Section



HOLES PLOTTED

TOTAL 1

MPRC19-010

TOPOGRAPHY

MacPass2019LiDAR_DEM1m.GRD

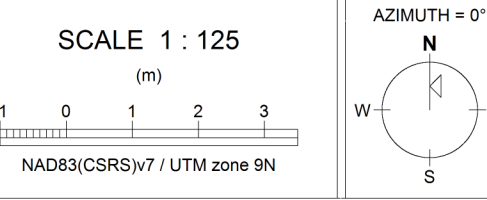
PROFILES	L/R	COL
Zn_Best_ppm	L	
Pb_Best_ppm	L	

ROCK CODES	PAT	LABEL	DESCRIPTION
Lith1		MDST	Mudstone
		COLL	Colluvium
		TILL	Till

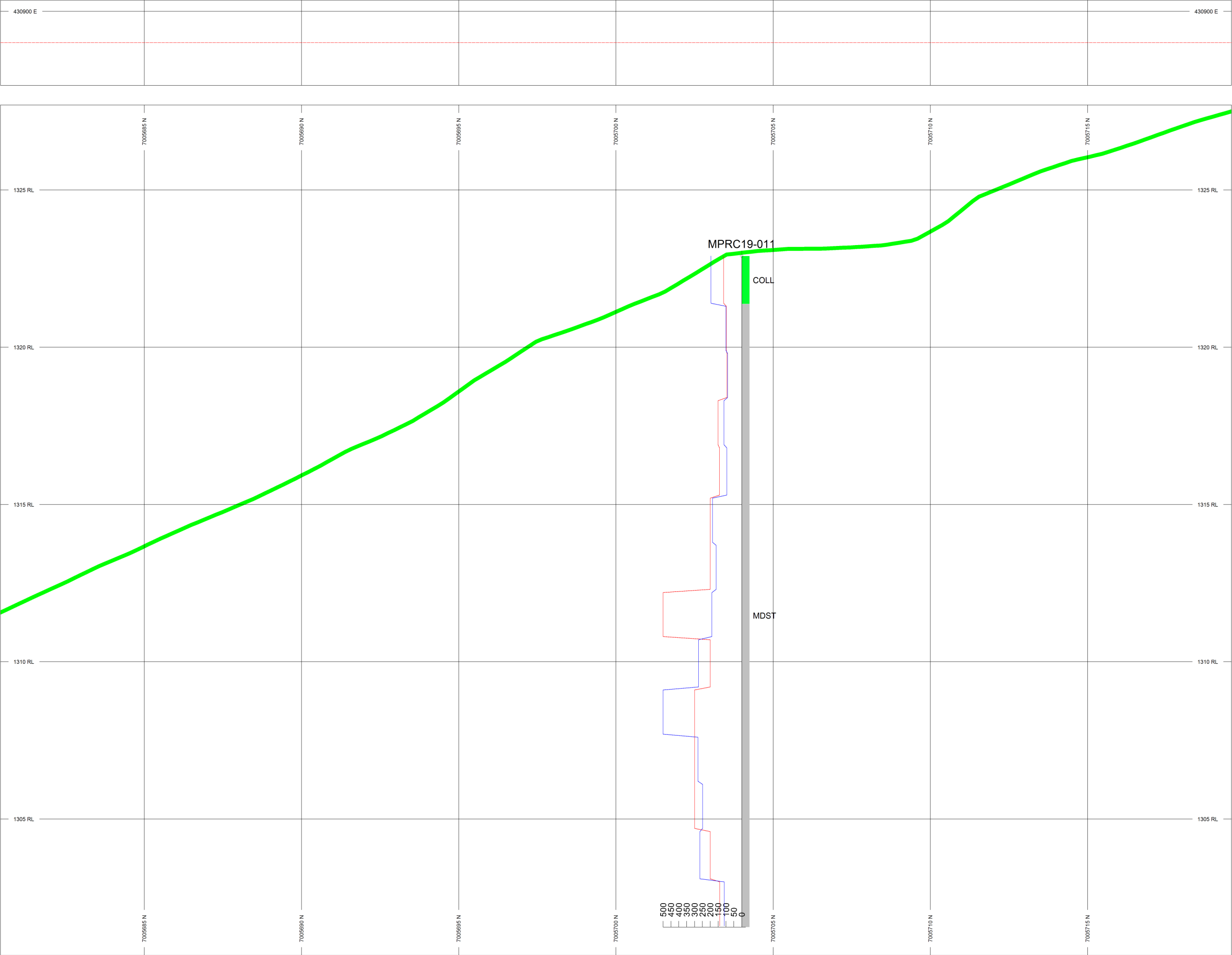
POSTED TEXT	L/R	TEXT	ITEMS
Lith1	R	-----	All

SECTION SPECS:

REF. PT.	E, N	430832 m	7005736 m
EXTENTS		39.15 m	27.03 m
SECTION TOP, BOT		1328 m	1301 m
TOLERANCE +/-		10 m	



Fireweed Zinc Ltd.
Macmillan Pass
Target K2
Cross Section



HOLES PLOTTED

TOTAL 1

MPRC19-011

TOPOGRAPHY

MacPass2019LiDAR_DEM1m.GRD

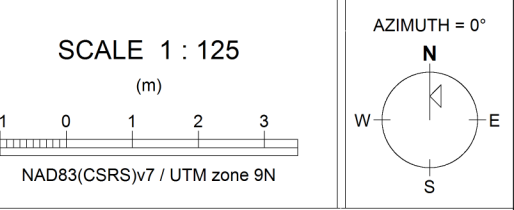
PROFILES	L/R	COL
Zn_Best_ppm	L	
Pb_Best_ppm	L	

ROCK CODES	PAT	LABEL	DESCRIPTION
Lith1		MDST	Mudstone
		COLL	Colluvium

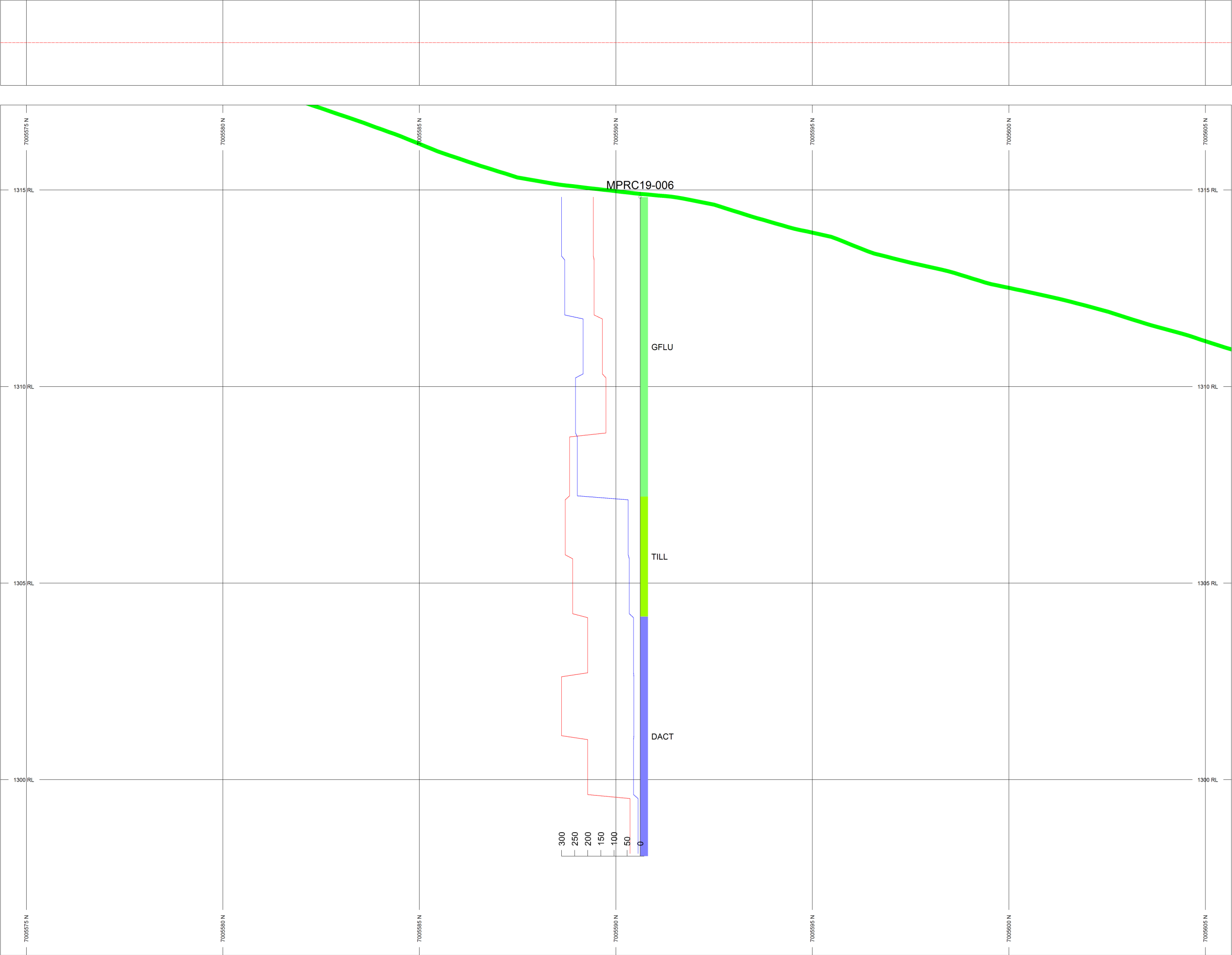
POSTED TEXT	L/R	TEXT	ITEMS
Lith1	R	-----	All

SECTION SPECS:

REF. PT.	E, N	430901 m	7005700 m
EXTENTS		39.15 m	27.03 m
SECTION TOP, BOT		1328 m	1301 m
TOLERANCE	+/-	10 m	



Fireweed Zinc Ltd.
Macmillan Pass
Target K2
Cross Section



HOLES PLOTTED

TOTAL 1

MPRC19-006

TOPOGRAPHY

MacPass2019LiDAR_DEM1m.GRD

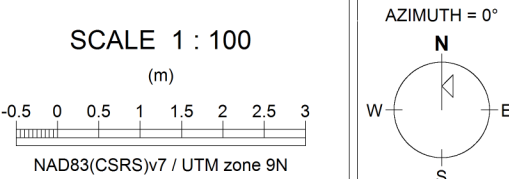
PROFILES	L/R	COL
Zn_Best_ppm	L	
Pb_Best_ppm	L	

ROCK CODES	PAT	LABEL	DESCRIPTION
Lith1		DACT	Dacite
		GFLU	Glaciofluvial
		TILL	Till

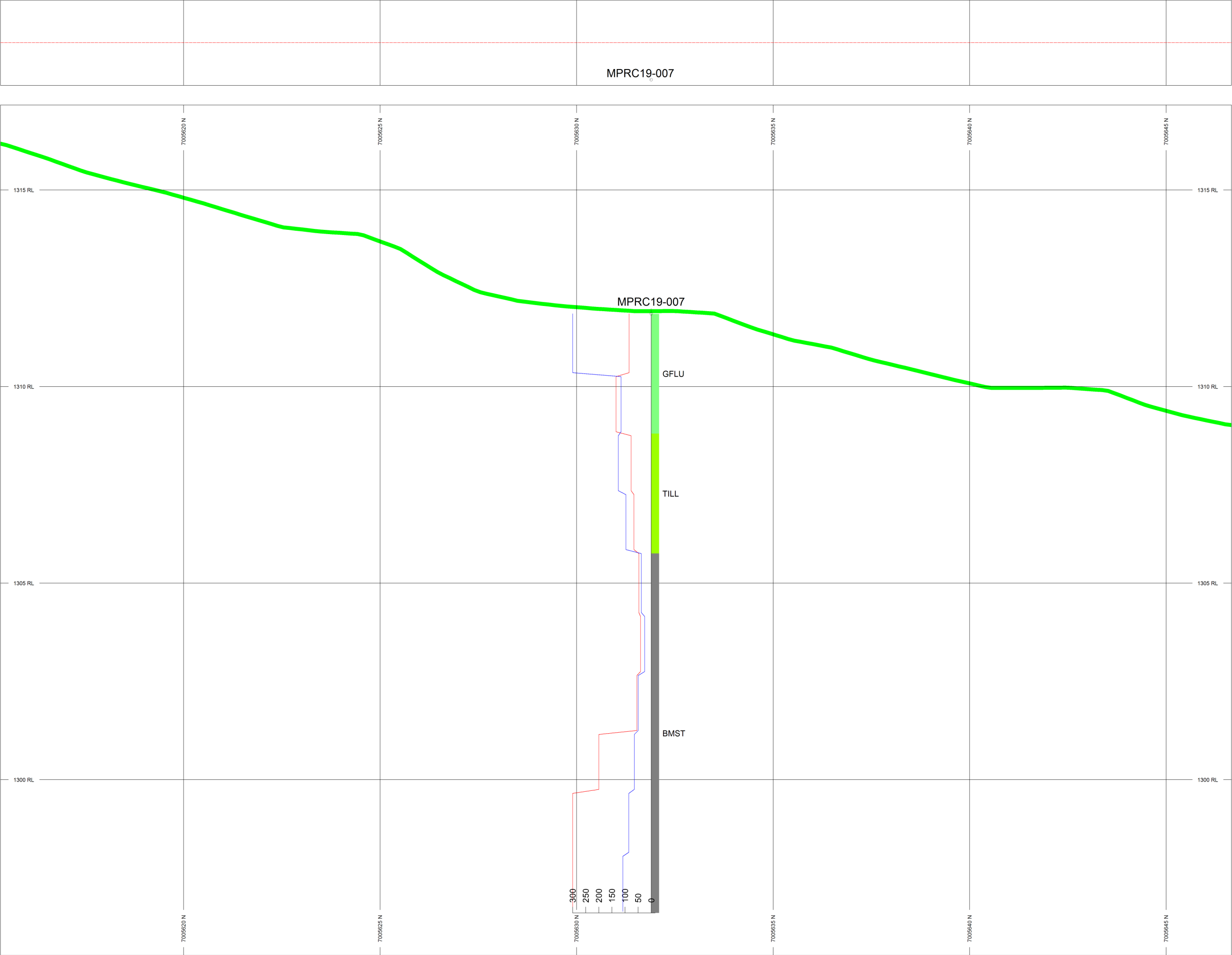
POSTED TEXT	L/R	TEXT	ITEMS
Lith1	R	-----	All

SECTION SPECS:

REF. PT.	E, N	440618 m	7005590 m
EXTENTS		31.32 m	21.63 m
SECTION TOP, BOT		1317 m	1296 m
TOLERANCE	+/-	10 m	



Fireweed Zinc Ltd.
Macmillan Pass
Target Q
Cross Section



HOLES PLOTTED

TOTAL 1

MPRC19-007

TOPOGRAPHY

MacPass2019LiDAR_DEM1m.GRD

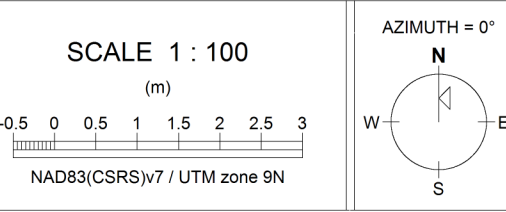
PROFILES	L/R	COL
Zn_Best_ppm	L	
Pb_Best_ppm	L	

ROCK CODES	PAT	LABEL	DESCRIPTION
Lith1		BMST	Black Mudstone
		GFLU	Glaciofluvial
		TILL	Till

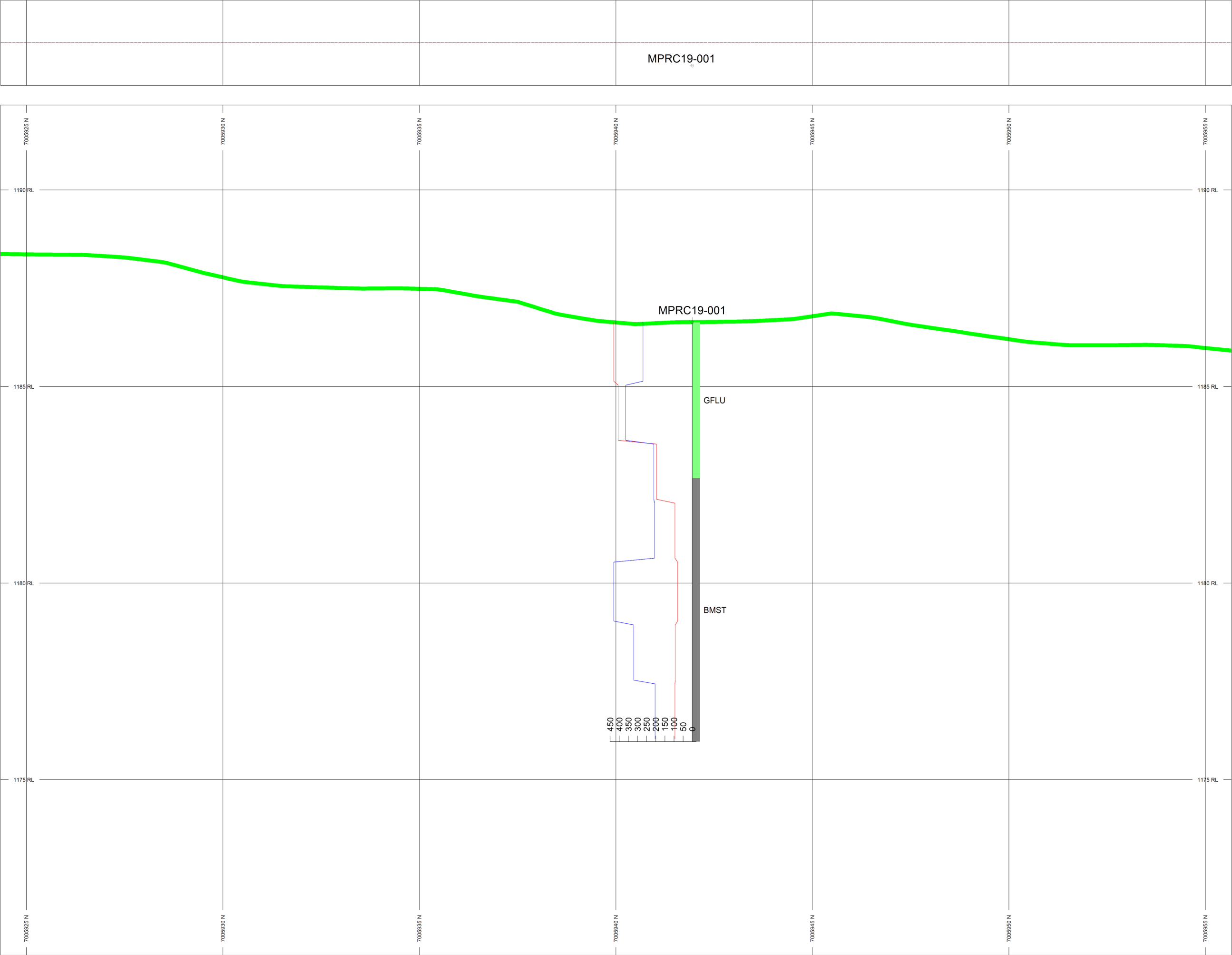
POSTED TEXT	L/R	TEXT	ITEMS
Lith1	R	-----	All

SECTION SPECS:

REF. PT.	E, N	440657 m	7005631 m
EXTENTS		31.32 m	21.63 m
SECTION TOP, BOT		1317 m	1296 m
TOLERANCE	+/-	10 m	



Fireweed Zinc Ltd.
Macmillan Pass
Target Q
Cross Section



HOLES PLOTTED

TOTAL 1

MPRC19-001

TOPOGRAPHY

- MacPass2019LiDAR_DEM1m.GRD
- Mac-Pass_Area1_5mCont_ELEVATION.GRD

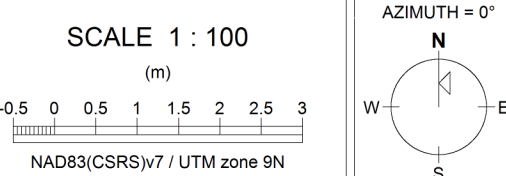
PROFILES	L/R	COL
Zn_Best_ppm	L	
Pb_Best_ppm	L	

ROCK CODES	PAT	LABEL	DESCRIPTION
Lith1		BMST	Black Mudstone
		GFLU	Glaciofluvial

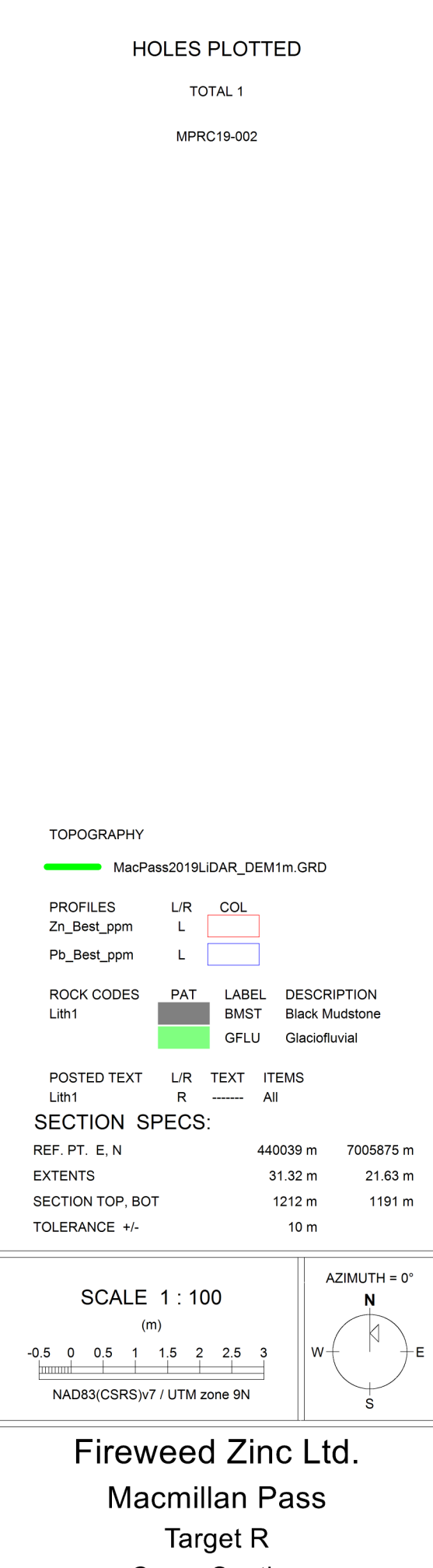
POSTED TEXT	L/R	TEXT	ITEMS
Lith1	R	-----	All

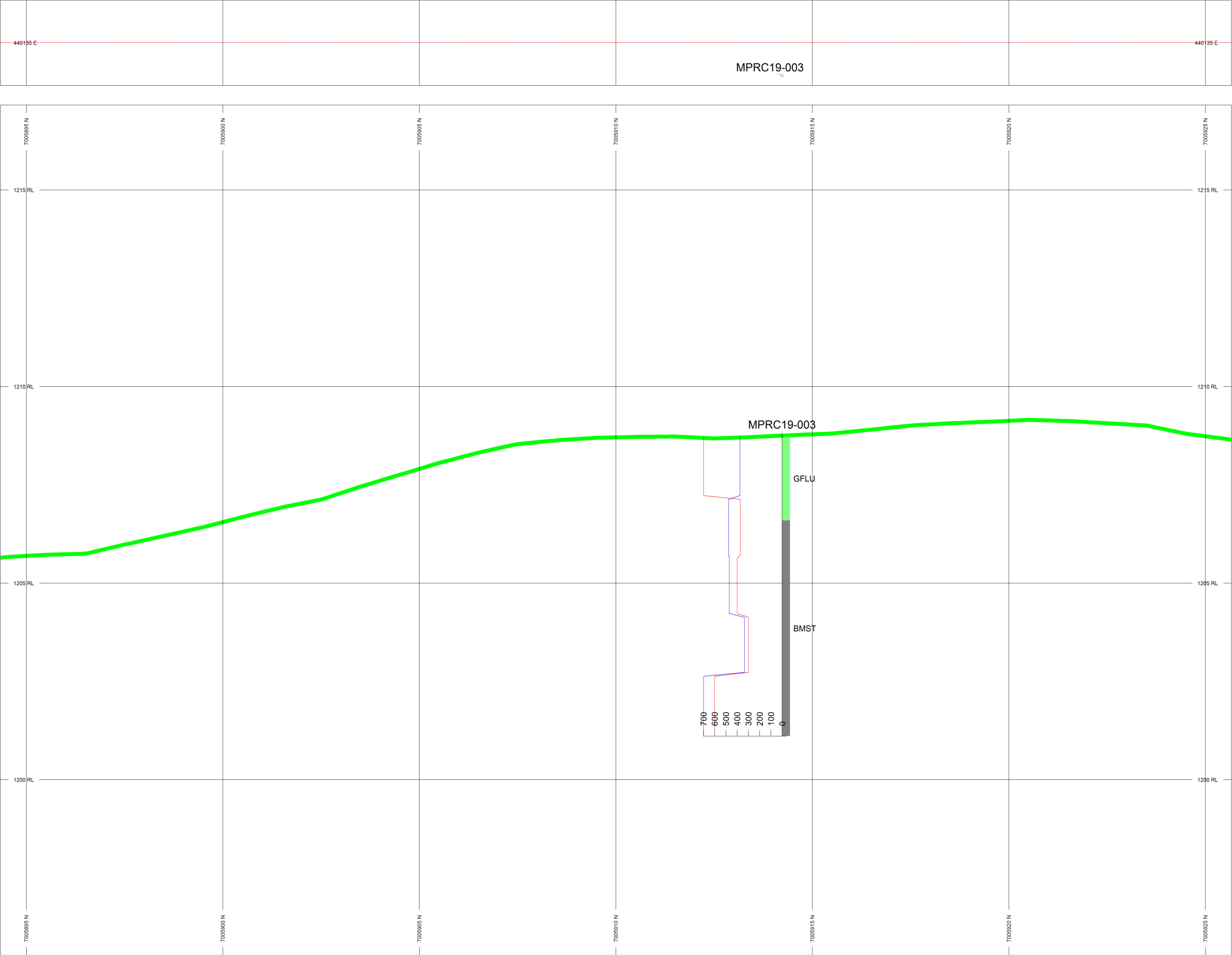
SECTION SPECS:

REF. PT.	E, N	439993 m	7005940 m
EXTENTS		31.32 m	21.63 m
SECTION TOP, BOT		1192 m	1171 m
TOLERANCE	+/-	10 m	



Fireweed Zinc Ltd.
Macmillan Pass
Target R
Cross Section





HOLES PLOTTED

TOTAL 1

MPRC19-003

TOPOGRAPHY

MacPass2019LiDAR_DEM1m.GRD

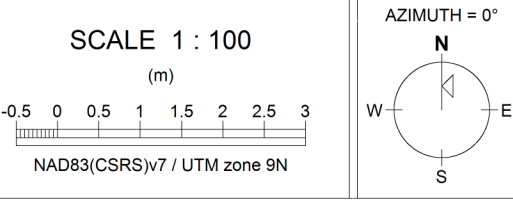
PROFILES	L/R	COL
Zn_Best_ppm	L	
Pb_Best_ppm	L	

ROCK CODES	PAT	LABEL	DESCRIPTION
Lith1		BMST	Black Mudstone
		GFLU	Glaciofluvial

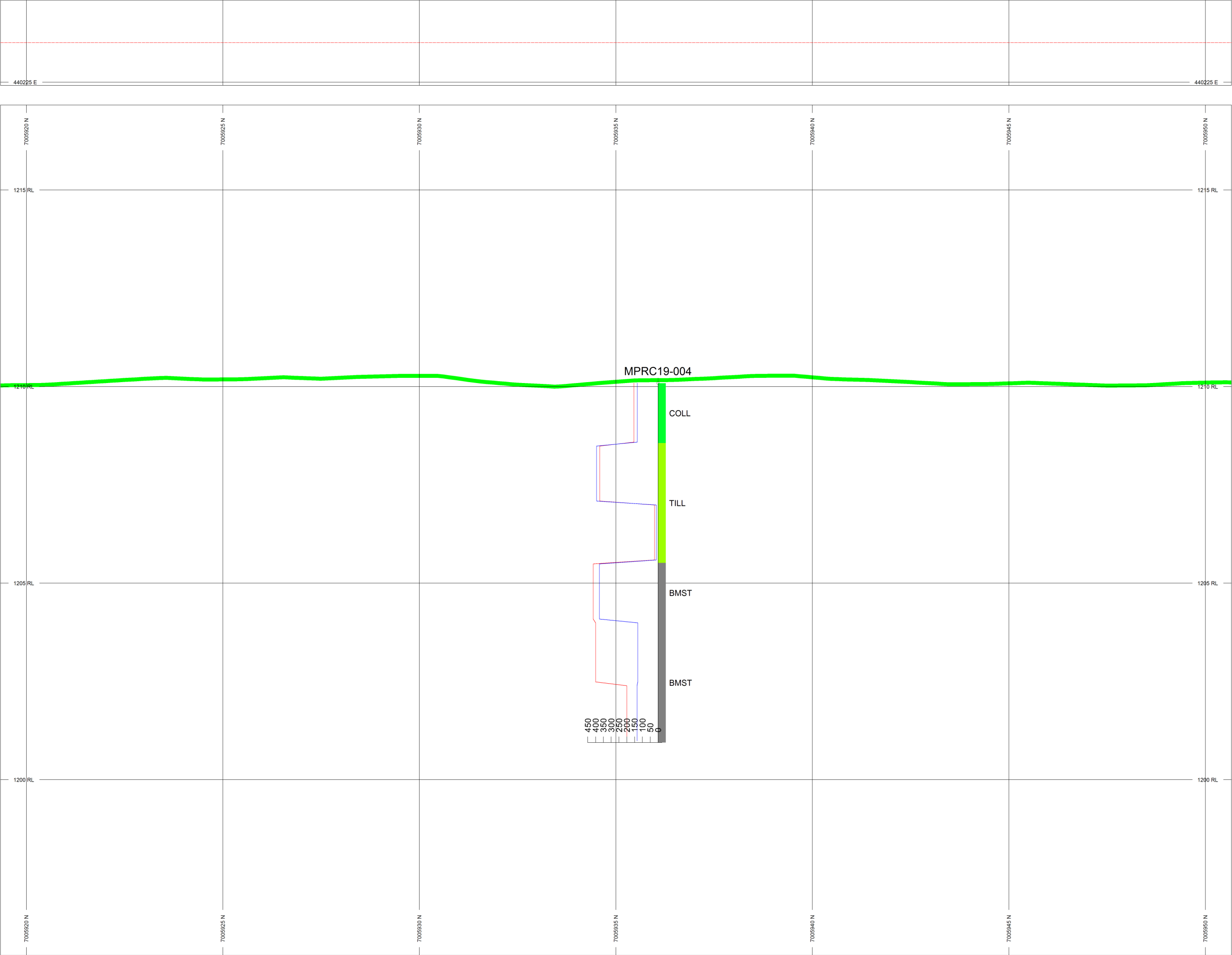
POSTED TEXT	L/R	TEXT	ITEMS
Lith1	R	-----	All

SECTION SPECS:

REF. PT.	E, N	440135 m	7005910 m
EXTENTS		31.32 m	21.63 m
SECTION TOP, BOT		1217 m	1196 m
TOLERANCE	+/-	10 m	



Fireweed Zinc Ltd.
Macmillan Pass
Target R
Cross Section



HOLES PLOTTED

TOTAL 1

MPRC19-004

TOPOGRAPHY

MacPass2019LiDAR_DEM1m.GRD

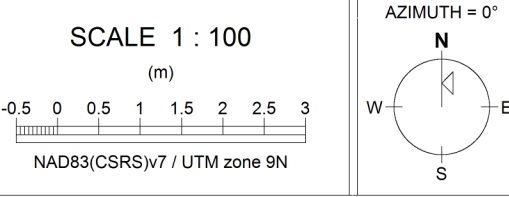
PROFILES	L/R	COL
Zn_Best_ppm	L	
Pb_Best_ppm	L	

ROCK CODES	PAT	LABEL	DESCRIPTION
Lith1		BMST	Black Mudstone
		COLL	Colluvium
		TILL	Till

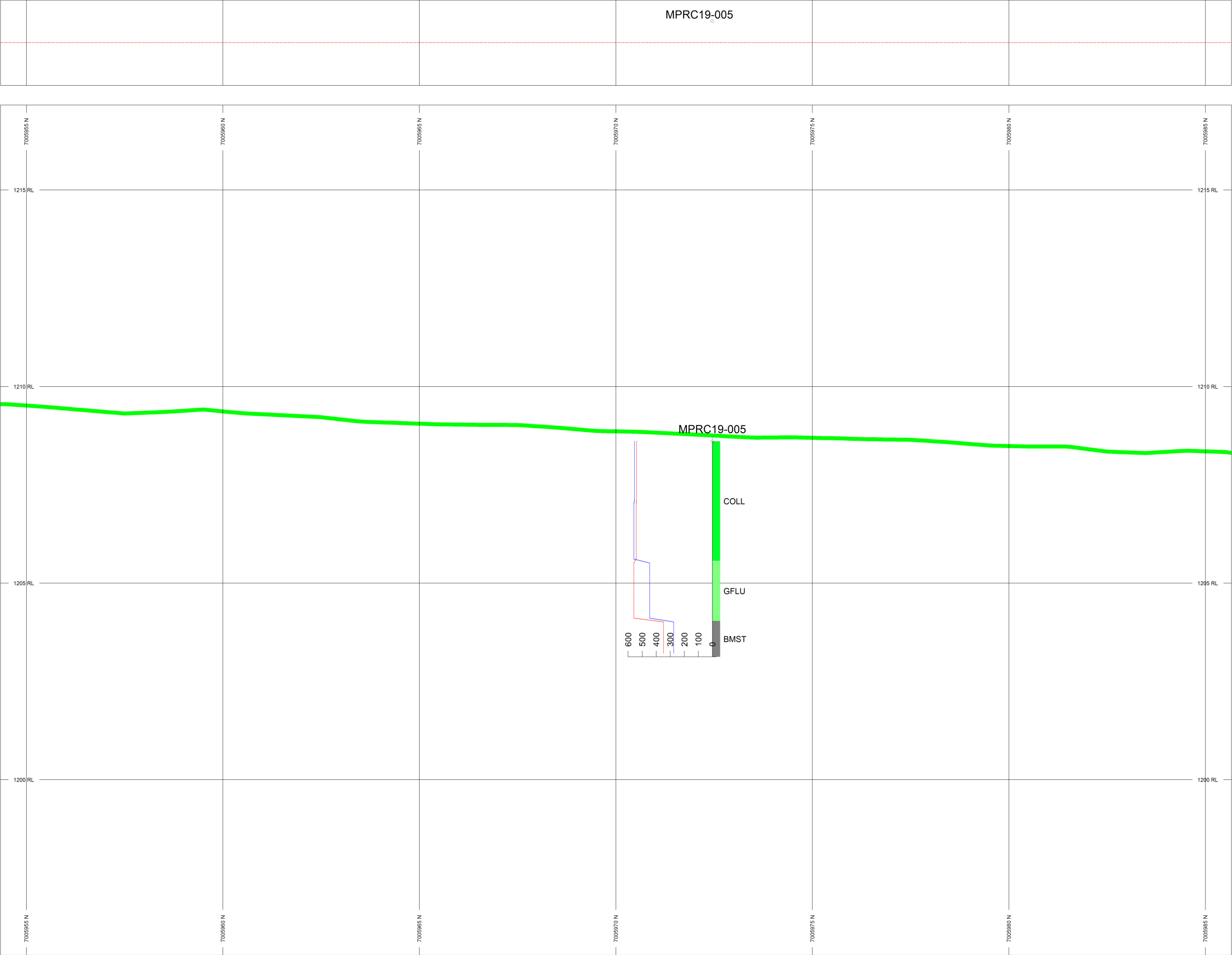
POSTED TEXT	L/R	TEXT	ITEMS
Lith1	R	-----	All

SECTION SPECS:

REF. PT.	E, N	440224 m	7005935 m
EXTENTS		31.32 m	21.63 m
SECTION TOP, BOT		1217 m	1196 m
TOLERANCE	+/-	10 m	



Fireweed Zinc Ltd.
Macmillan Pass
Target R
Cross Section



HOLES PLOTTED

TOTAL 1

MPRC19-005

TOPOGRAPHY

MacPass2019LiDAR_DEM1m.GRD

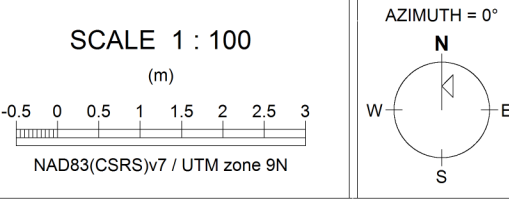
PROFILES	L/R	COL
Zn_Best_ppm	L	
Pb_Best_ppm	L	

ROCK CODES	PAT	LABEL	DESCRIPTION
Lith1		BMST	Black Mudstone
		COLL	Colluvium
		GFLU	Glaciofluvial

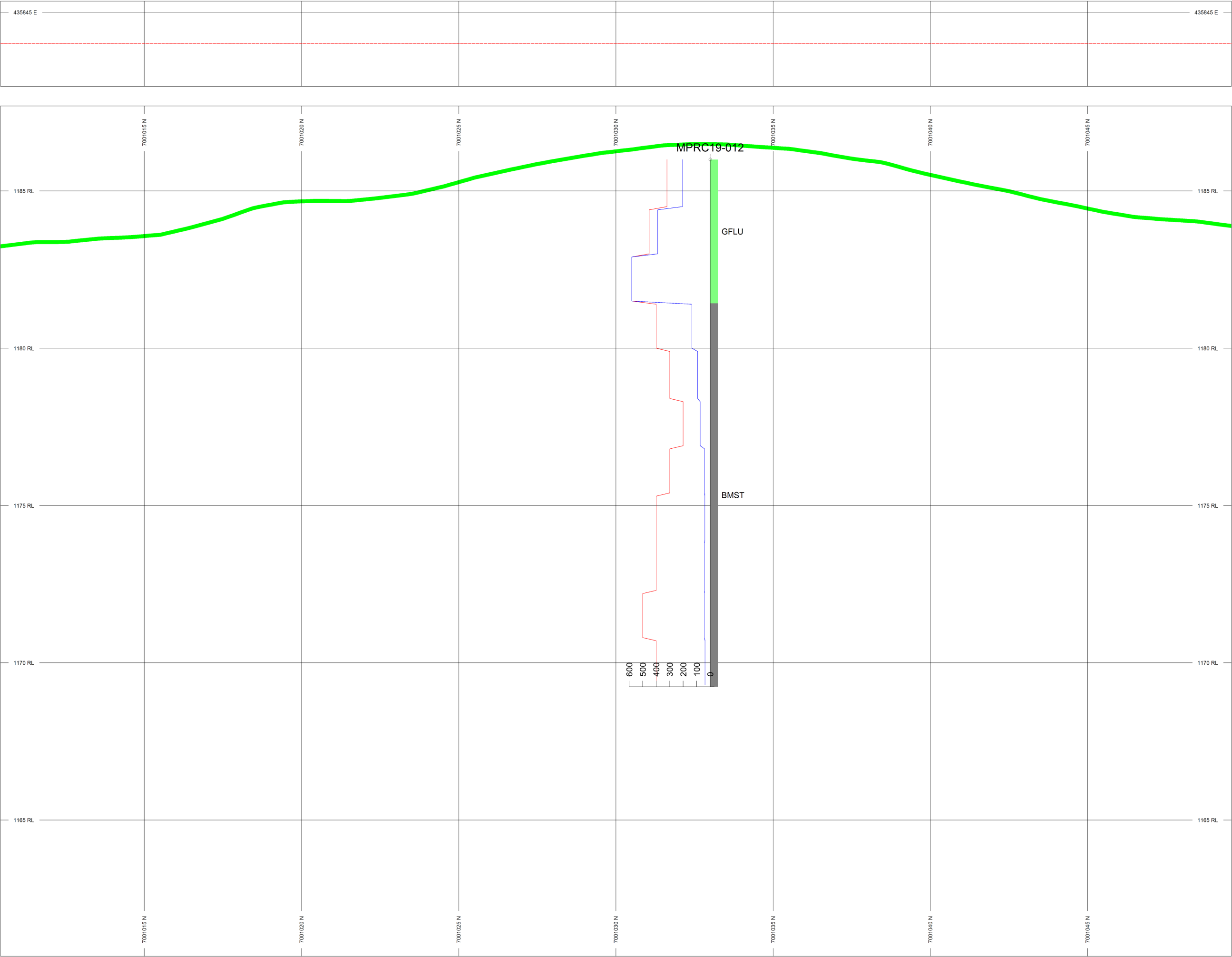
POSTED TEXT	L/R	TEXT	ITEMS
Lith1	R	-----	All

SECTION SPECS:

REF. PT.	E, N	440192 m	7005970 m
EXTENTS		31.32 m	21.63 m
SECTION TOP, BOT		1217 m	1196 m
TOLERANCE	+/-	10 m	



Fireweed Zinc Ltd.
Macmillan Pass
Target R
Cross Section



HOLES PLOTTED

TOTAL 1

MPRC19-012

TOPOGRAPHY

MacPass2019LiDAR_DEM1m.GRD

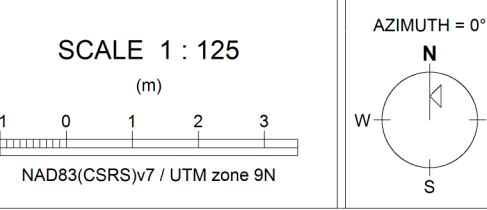
PROFILES	L/R	COL
Zn_Best_ppm	L	
Pb_Best_ppm	L	

ROCK CODES	PAT	LABEL	DESCRIPTION
Lith1		BMST	Black Mudstone
		GFLU	Glaciofluvial

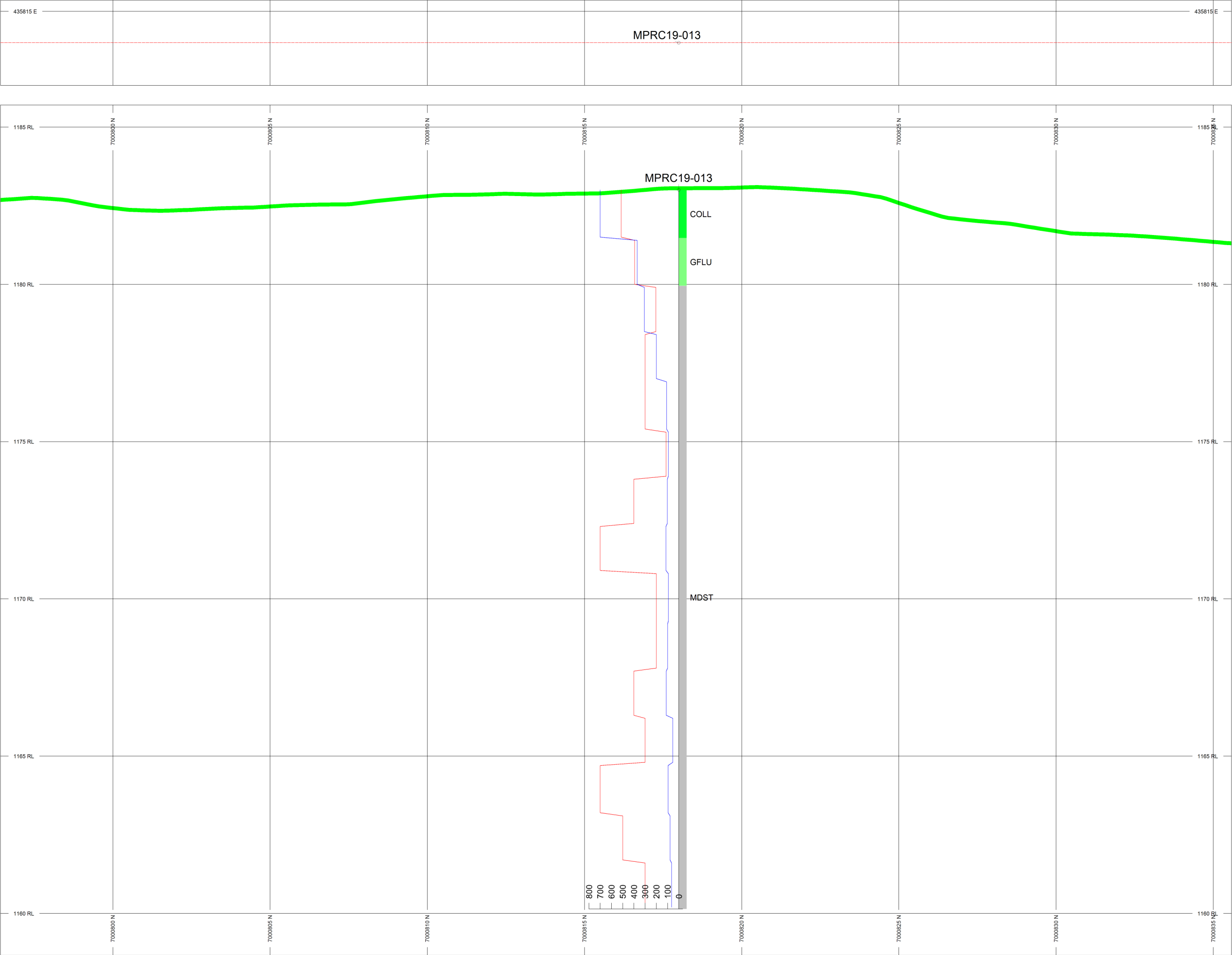
POSTED TEXT	L/R	TEXT	ITEMS
Lith1	R	-----	All

SECTION SPECS:

REF. PT.	E, N	435846 m	7001030 m
EXTENTS		39.15 m	27.03 m
SECTION TOP, BOT		1188 m	1161 m
TOLERANCE	+/-	10 m	



Fireweed Zinc Ltd.
Macmillan Pass
Target S
Cross Section



HOLES PLOTTED

TOTAL 1

MPRC19-013

TOPOGRAPHY

MacPass2019LiDAR_DEM1m.GRD

PROFILES

Zn_Best_ppm

Pb_Best_ppm

L

L

COL

ROCK CODES

Lith1

PAT

LABEL

MDST

COLL

GFLU

DESCRIPTION

Mudstone

Colluvium

Glaciofluvial

POSTED TEXT

Lith1

L/R

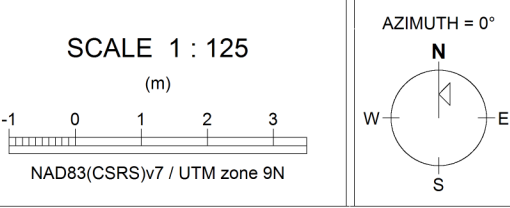
R

TEXT

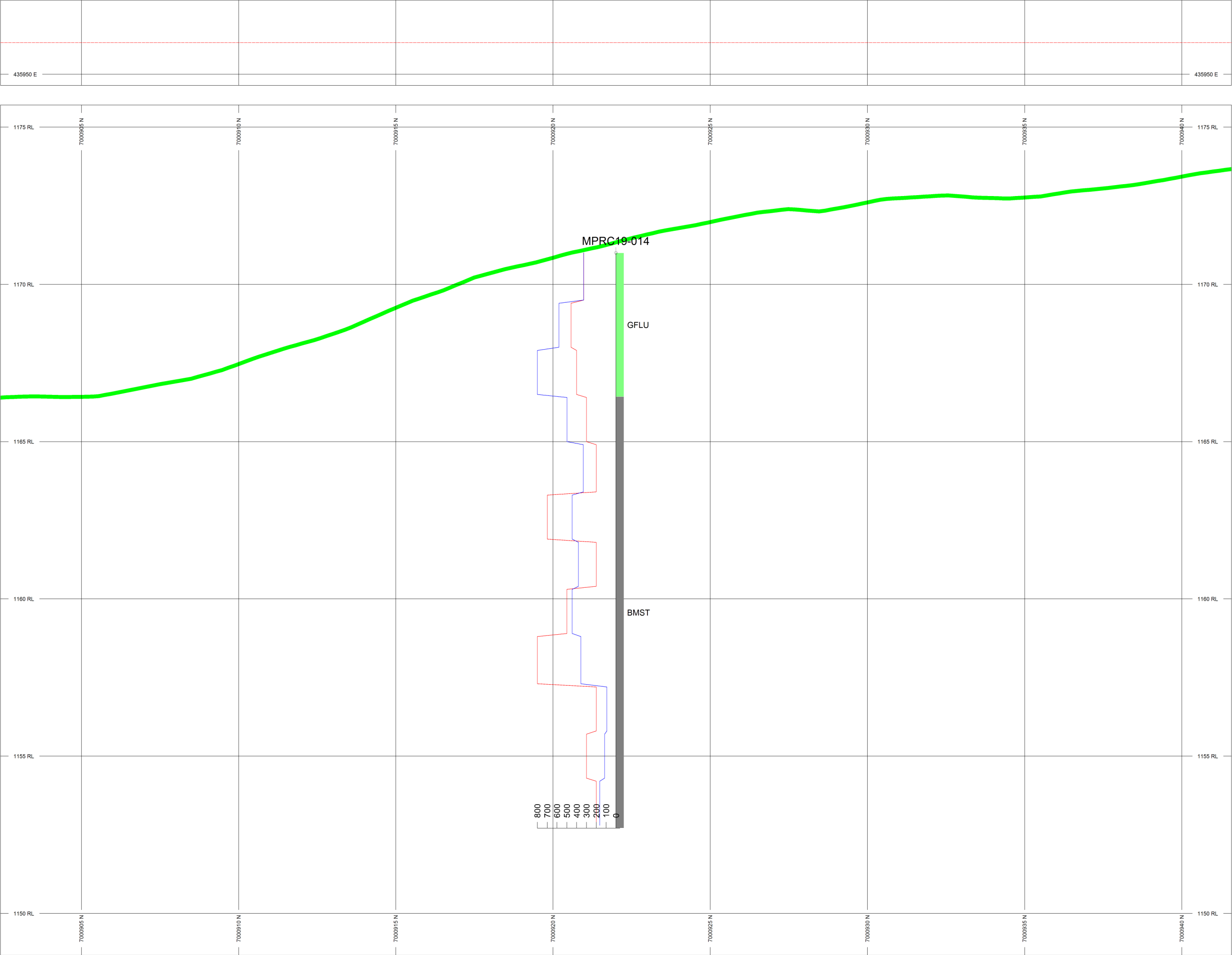
ITEMS

All

SECTION SPECS:			
REF. PT.	E, N	435816 m	7000816 m
EXTENTS		39.15 m	27.03 m
SECTION TOP, BOT		1186 m	1159 m
TOLERANCE	+/-	10 m	



Fireweed Zinc Ltd.
Macmillan Pass
Target S
Cross Section



HOLES PLOTTED

TOTAL 1

MPRC19-014

TOPOGRAPHY

MacPass2019LiDAR_DEM1m.GRD

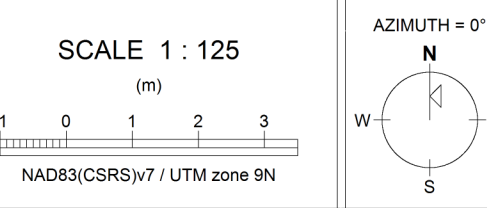
PROFILES	L/R	COL
Zn_Best_ppm	L	
Pb_Best_ppm	L	

ROCK CODES	PAT	LABEL	DESCRIPTION
Lith1		BMST	Black Mudstone
		GFLU	Glaciofluvial

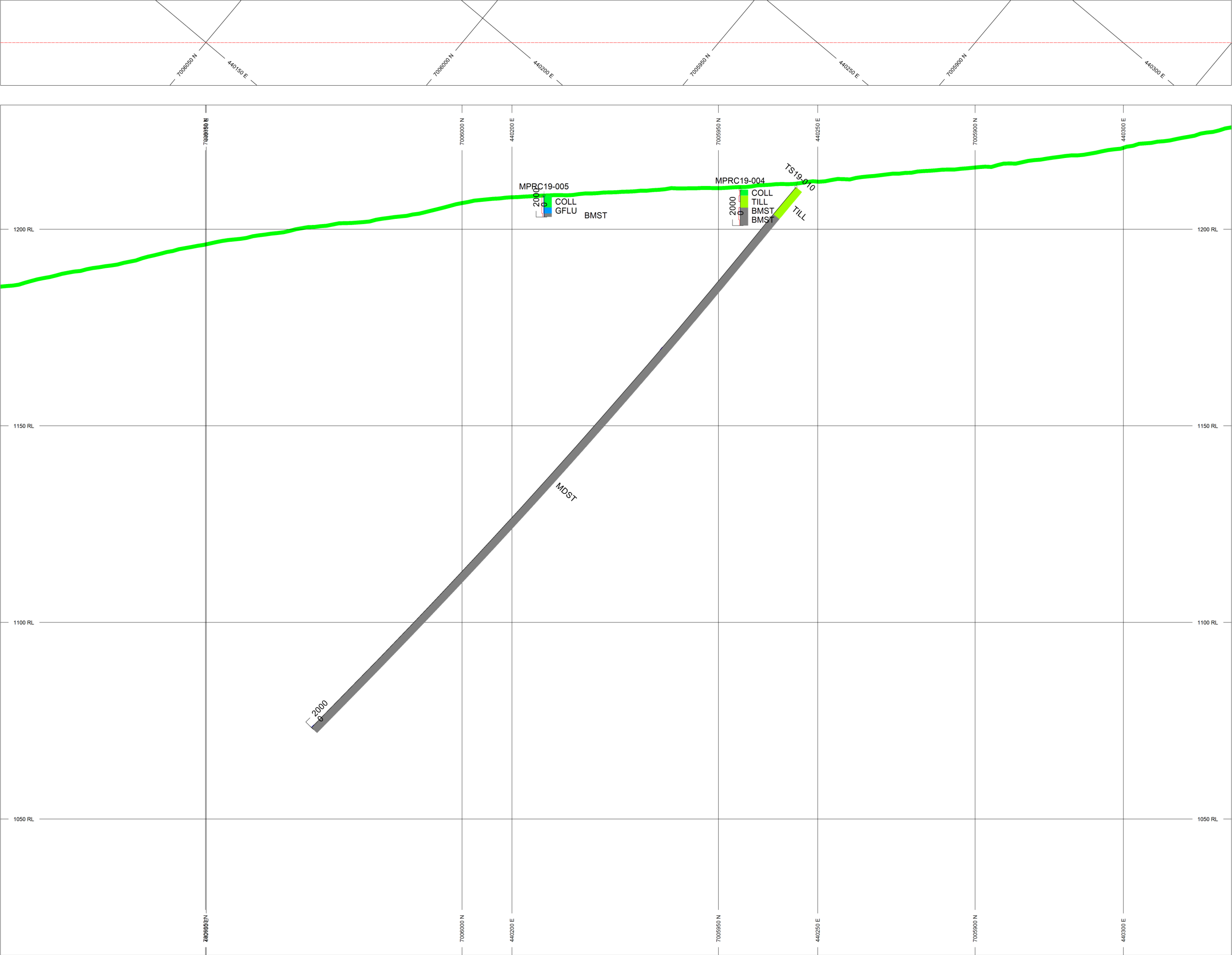
POSTED TEXT	L/R	TEXT	ITEMS
Lith1	R	-----	All

SECTION SPECS:

REF. PT. E, N	435949 m	7000922 m
EXTENTS	39.15 m	27.03 m
SECTION TOP, BOT	1176 m	1149 m
TOLERANCE +/-	10 m	



Fireweed Zinc Ltd.
Macmillan Pass
Target S
Cross Section



HOLES PLOTTED

TOTAL 3

MPRC19-004 MPRC19-005 TS19-010

TOPOGRAPHY
MacPass2019LiDAR_DEM1m.GRD

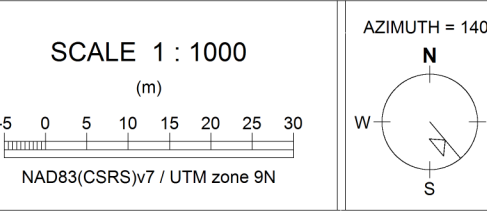
PROFILES	L/R	COL
Zn_Best_ppm	L	
Pb_Best_ppm	L	

ROCK CODES	PAT	LABEL	DESCRIPTION
Lith1		MDST	Mudstone
		BMST	Black Mudstone
		COLL	Colluvium
		GFLU	Glaciofluvial
		TILL	Till

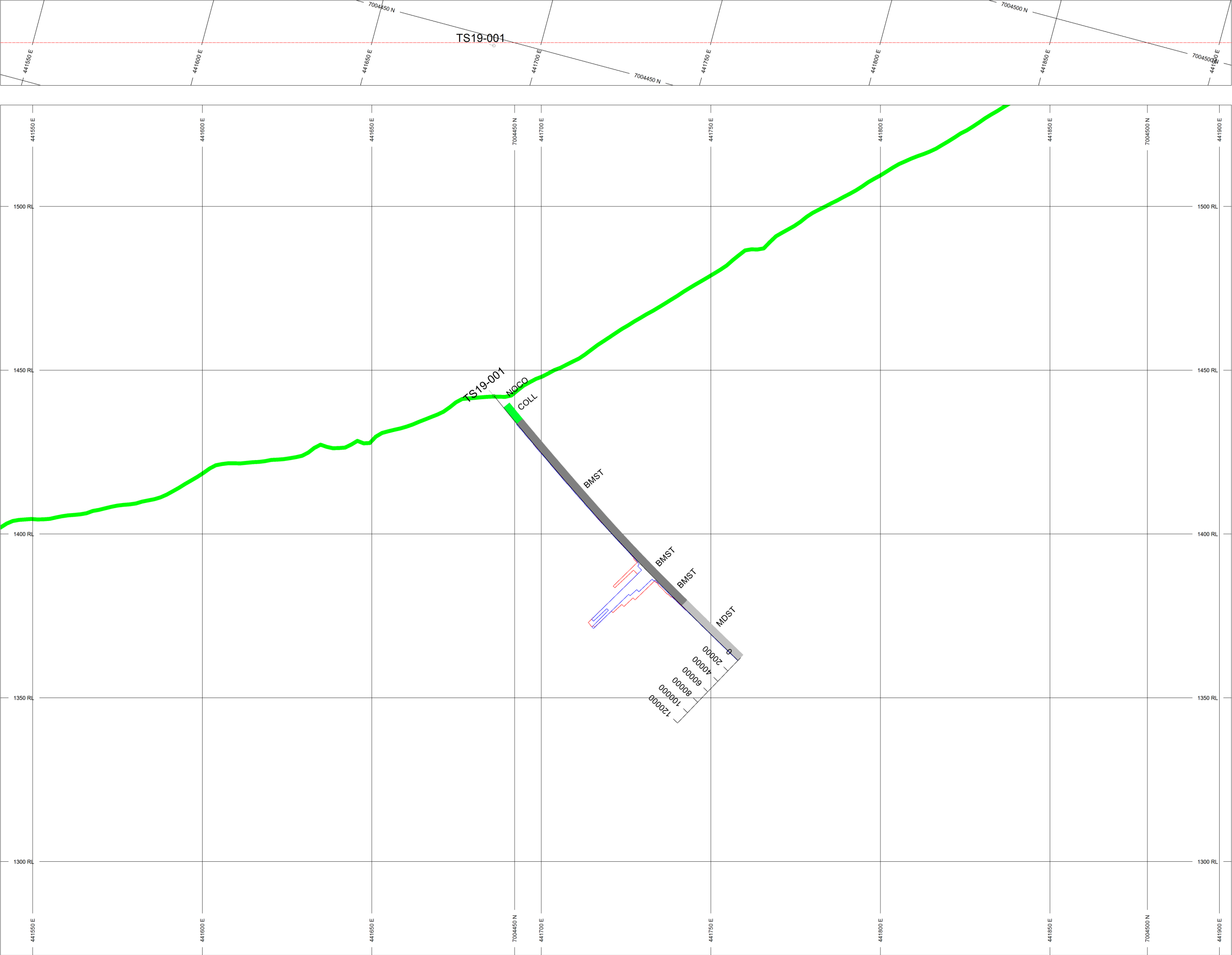
POSTED TEXT	L/R	TEXT	ITEMS
Lith1	R	-----	All

SECTION SPECS:

REF. PT.	E, N	440217 m	7005970 m
EXTENTS		313.2 m	216.3 m
SECTION TOP, BOT		1232 m	1015 m
TOLERANCE	+/-	25 m	



Fireweed Zinc Ltd.
Macmillan Pass
Tom Exploration Target
Cross Section



HOLES PLOTTED

TOTAL 1

TS19-001

TOPOGRAPHY
MacPass2019LIDAR_DEM1m.GRD

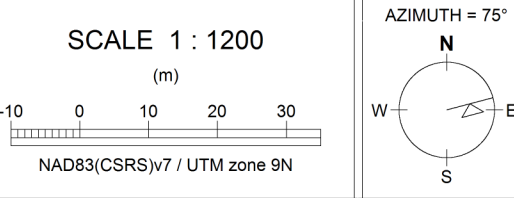
PROFILES	L/R	COL
Zn_Best_ppm	L	
Pb_Best_ppm	L	

ROCK CODES	PAT	LABEL	DESCRIPTION
Lith1		MDST	Mudstone
		NOCO	No Core
		BMST	Black Mudstone
		COLL	Colluvium

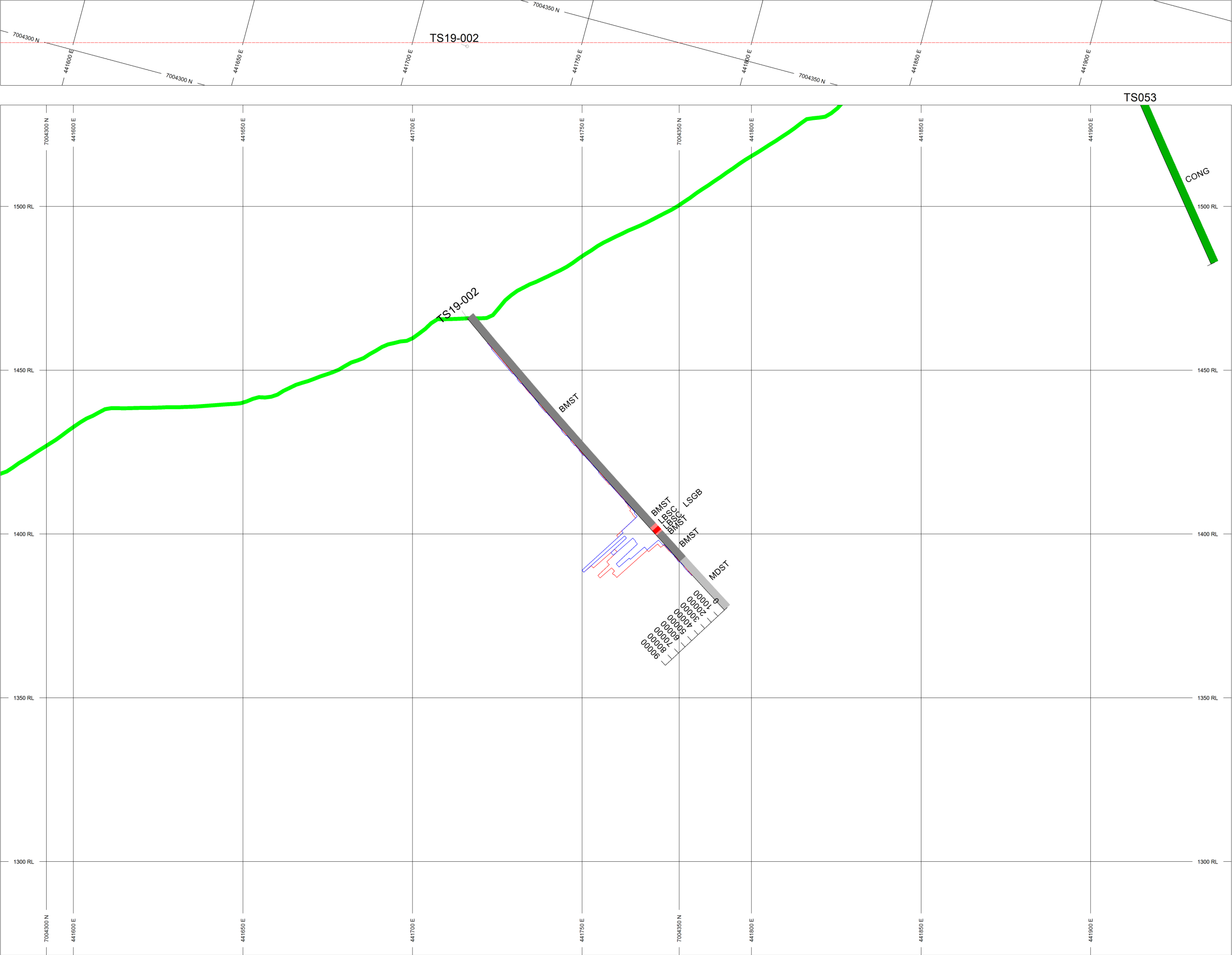
POSTED TEXT	L/R	TEXT	ITEMS
Lith1	R	-----	All

SECTION SPECS:

REF. PT.	E, N	441722 m	7004458 m
EXTENTS		375.8 m	259.5 m
SECTION TOP, BOT		1531 m	1271 m
TOLERANCE	+/-	25 m	



Fireweed Zinc Ltd.
Macmillan Pass
Tom North Target
Cross Section



HOLES PLOTTED

TOTAL 2

TS053 TS19-002

TOPOGRAPHY

MacPass2019LiDAR_DEM1m.GRD

Mac-Pass_Area1_5mCont_ELEVATION.GRD

PROFILES

	L/R	COL
Zn_Best_ppm	L	
Pb_Best_ppm	L	

ROCK CODES

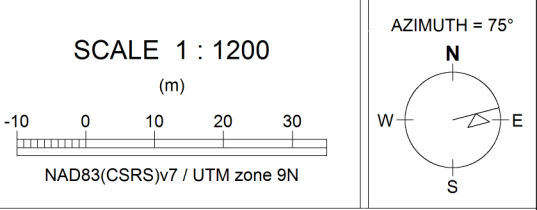
Lith1	PAT	LABEL	DESCRIPTION
		MDST	Mudstone
		CASE	Casing
		CONG	Conglomerate
		BMST	Black Mudstone
		LBSC	Laminated: barite-sphalerite-chert>>mudstone-galena
		LSGB	Laminated: sphalerite-galena-barite>mudstone-chert

POSTED TEXT

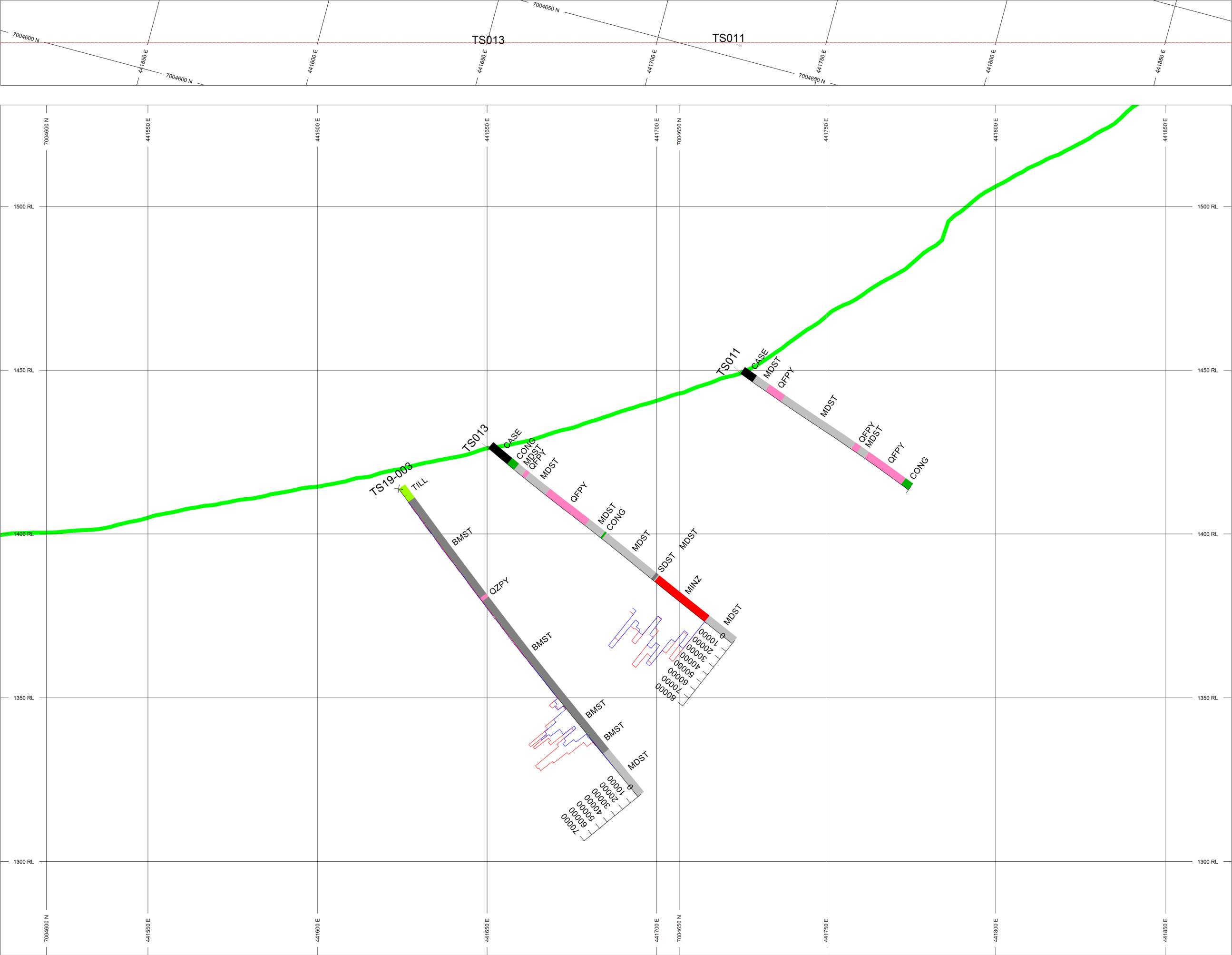
Lith1	L/R	TEXT	ITEMS
	R	-----	All

SECTION SPECS:

REF. PT. E, N	441760 m	7004345 m
EXTENTS	375.8 m	259.5 m
SECTION TOP, BOT	1531 m	1271 m
TOLERANCE +/-	25 m	



Fireweed Zinc Ltd.
Macmillan Pass
Tom North Target
Cross Section



HOLES PLOTTED

TOTAL 3

TS011 TS013 TS19-003

TOPOGRAPHY

MacPass2019LiDAR_DEM1m.GRD

PROFILES

Zn_Best_ppm

L

Pb_Best_ppm

L

ROCK CODES

Lith1

PAT

LABEL

DESCRIPTION

MDST

Mudstone

CASE

Casing

CONG

Conglomerate

QFPY

Quartz Feldspar Porphyry

SDST

Sandstone

MINZ

Mineralized Zone

BMST

Black Mudstone

QZPY

Quartz Porphyry

TILL

Till

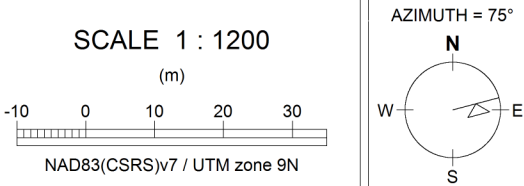
POSTED TEXT

Lith1

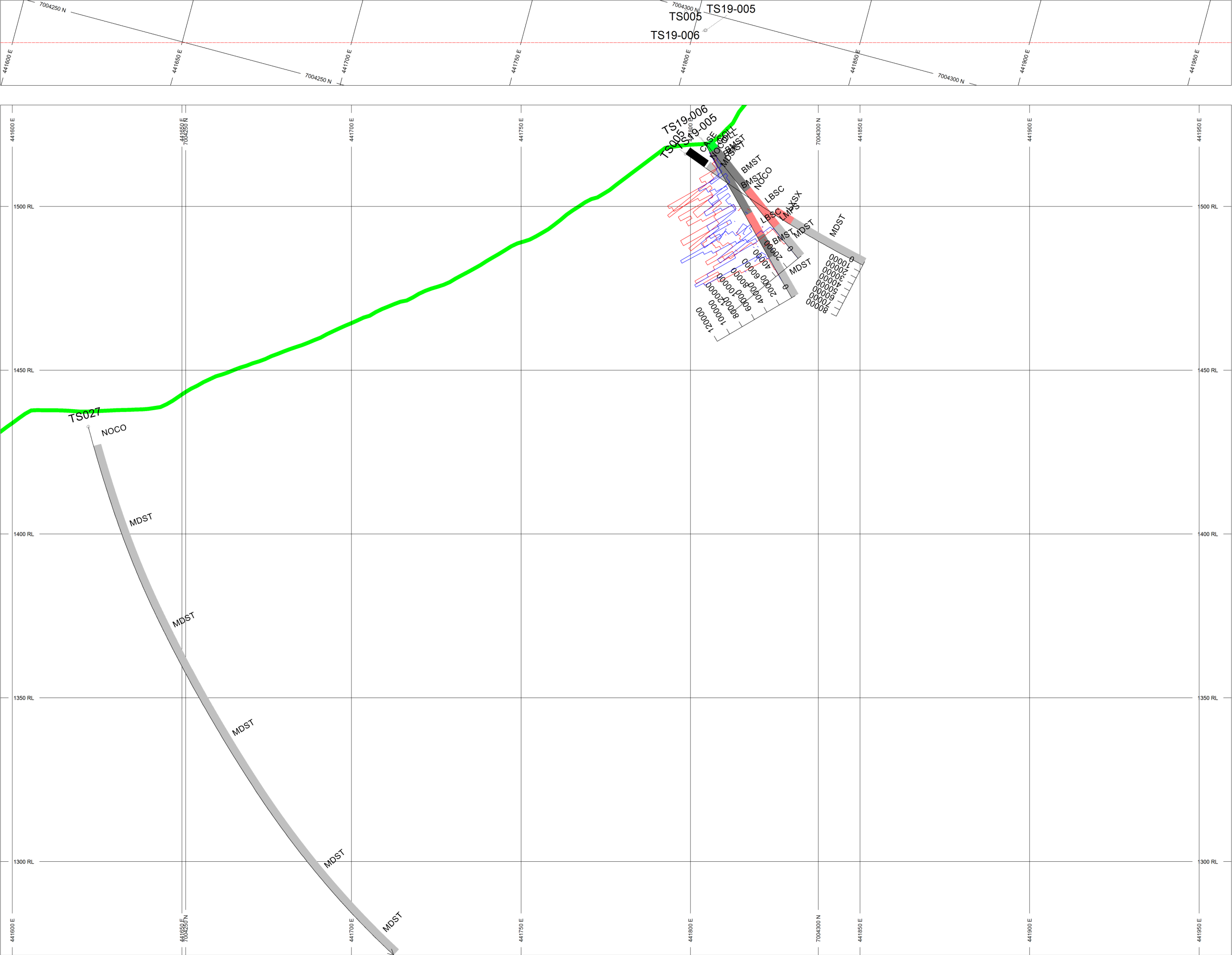
R

All

SECTION SPECS:			
REF. PT.	E, N	441688 m	7004645 m
EXTENTS		375.8 m	259.5 m
SECTION TOP, BOT		1531 m	1271 m
TOLERANCE	+/-	25 m	



Fireweed Zinc Ltd.
Macmillan Pass
Tom North Target
Cross Section



HOLES PLOTTED

TOTAL 4

TS005	TS027	TS19-005	TS19-006
-------	-------	----------	----------

TOPOGRAPHY

MacPass2019LiDAR_DEM1m.GRD

PROFILES

Zn_Best_ppm	L/R	COL
Pb_Best_ppm	L	

ROCK CODES

Lith1	PAT	LABEL	DESCRIPTION
		MDST	Mudstone
		CASE	Casing
		CONG	Conglomerate
		NOCO	No Core
		LXSX	Laminated sulphide-barite-chert-mudstone
		BMST	Black Mudstone
		LBSC	Laminated: barite-sphalerite-chert>>mudstone-galena
		LMPs	Laminated: mudstone-pyrite-sphalerite>barite-chert-galena
		COLL	Colluvium

POSTED TEXT

Lith1	L/R	TEXT	ITEMS
	R	-----	All

SECTION SPECS:

REF. PT.	E, N	441778 m	7004284 m
EXTENTS		375.8 m	259.5 m
SECTION TOP, BOT		1531 m	1271 m
TOLERANCE	+/-	25 m	

SCALE 1 : 1200

(m)

NAD83(CSRS)v7 / UTM zone 9N

AZIMUTH = 75°

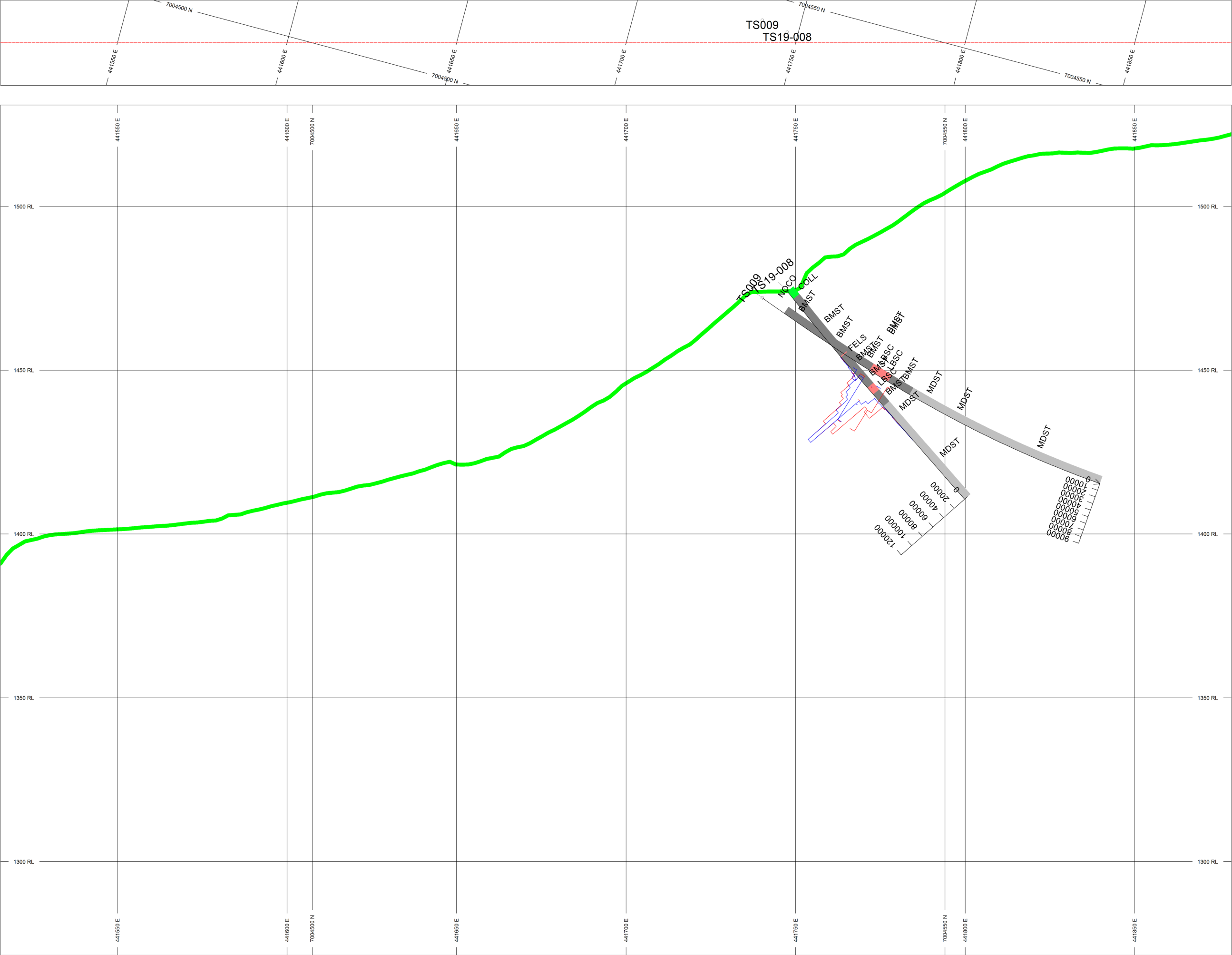
N
W E
S

Fireweed Zinc Ltd.

Macmillan Pass

Tom North Target

Cross Section



HOLES PLOTTED

TOTAL 2

TS009 TS19-008

TOPOGRAPHY

MacPass2019LiDAR_DEM1m.GRD

PROFILES

Zn_Best_ppm

L

Pb_Best_ppm

L

ROCK CODES

Lith1

MDST

FELS

NOCO

BMST

LBSC

COLL

Mudstone

Felsic Dyke

No Core

Black Mudstone

Laminated:
barite-sphalerite-chert>>mudstone-galena

Colluvium

POSTED TEXT

Lith1

R

TEXT

ITEMS

All

SECTION SPECS:

REF. PT.	E, N	441697 m	7004524 m
EXTENTS		375.8 m	259.5 m
SECTION TOP, BOT		1531 m	1271 m
TOLERANCE	+/-	25 m	

SCALE 1 : 1200

(m)

-10

0

10

20

30

NAD83(CSRS)v7 / UTM zone 9N

AZIMUTH = 75°


N

W

E

S

Fireweed Zinc Ltd.
Macmillan Pass
Tom North Target
Cross Section



HOLES PLOTTED

TOTAL 2

TS007 TS19-009

TOPOGRAPHY

MacPass2019LiDAR_DEM1m.GRD

PROFILES

Zn_Best_ppm

L

Pb_Best_ppm

L

ROCK CODES

Lith1

PAT

LABEL

DESCRIPTION

MDST

MDST

Mudstone

CASE

CASE

Casing

BMST

BMST

Black Mudstone

LBSC

LBSC

Laminated:
barite-sphalerite-chert>>mudstone-galena

COLL

COLL

Colluvium

GOUG

GOUG

Fault gouge

POSTED TEXT

Lith1

L/R

TEXT

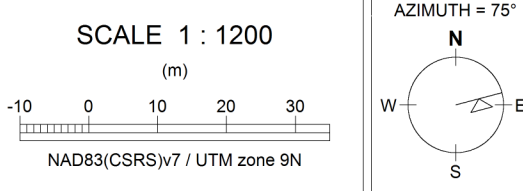
ITEMS

R

All

SECTION SPECS:

REF. PT.	E, N	441736 m	7004409 m
EXTENTS		375.8 m	259.5 m
SECTION TOP, BOT		1531 m	1271 m
TOLERANCE	+/-	25 m	



Fireweed Zinc Ltd.
Macmillan Pass
Tom North Target
Cross Section

